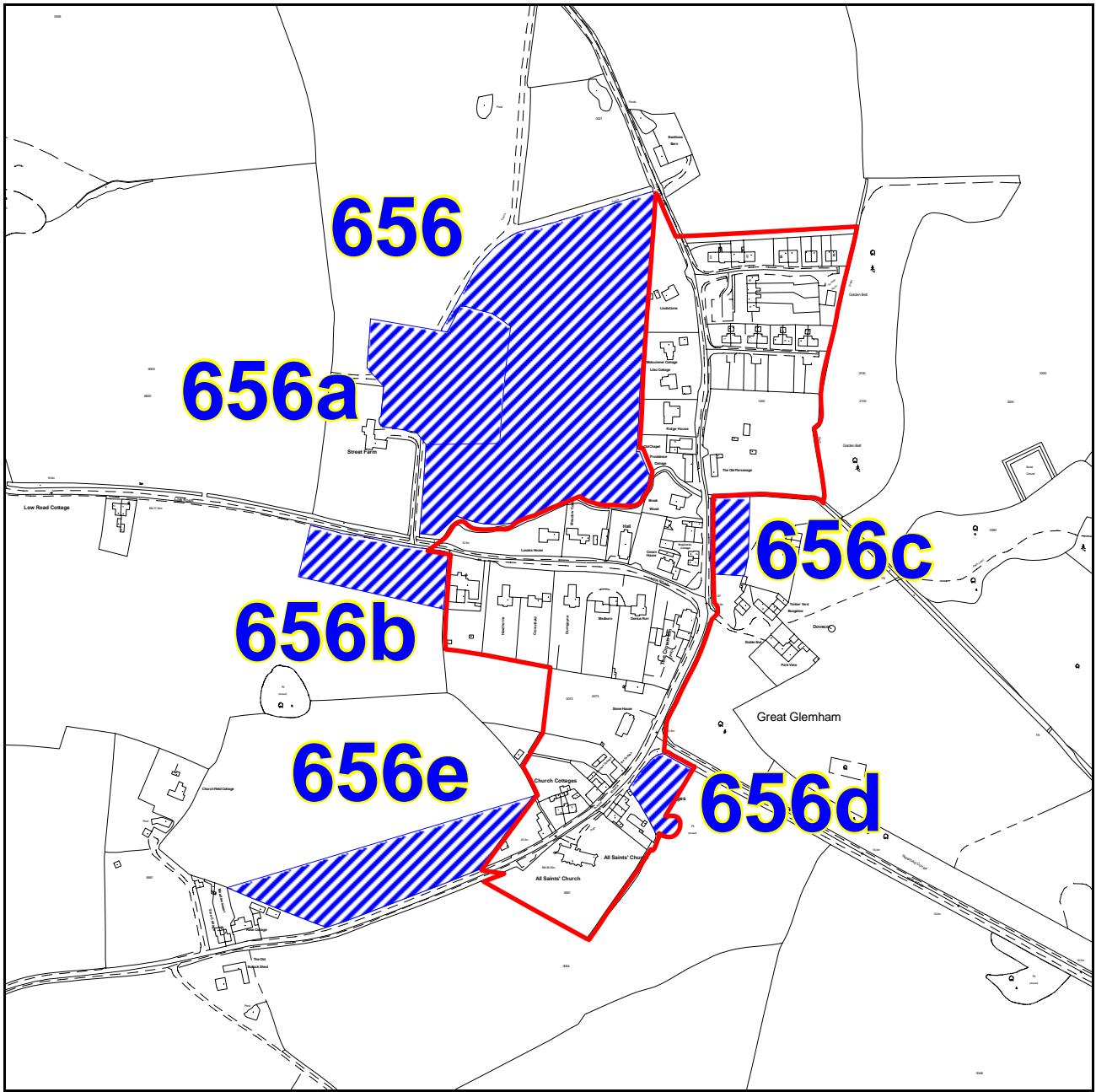


# GREAT GLEMHAM

Proposed Settlement Classification: Other Village



© Crown copyright. All rights reserved 100019684, 2008)

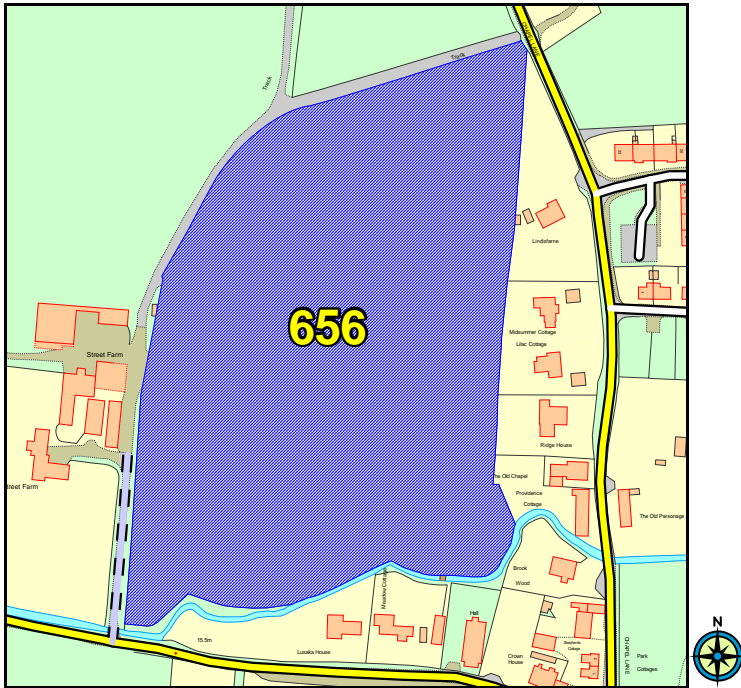
**Scale: 1:5000**



**There are 6 site proposals in the parish.**

Reference	Location and Grid References
656e	Land adj to The Old Forge, Great Glemham (633842, 261625)
656	Land at and around Sandpit Cottages, Low Road, Great Glemham (633967, 262014)
656a	Land adj Street Farm, Low Road, Great Glemham (633888, 262011)
656b	Land adj Old School House, Low Road, Great Glemham (633835, 261863)
656c	Land opposite Park Cottages, Chapel Lane, Great Glemham (634112, 261887)
656d	Land adj Church Cottages, Great Glemham (634058, 261686)

**656 - Land at and around Sandpit Cottages, Low Road, Great Glemham**

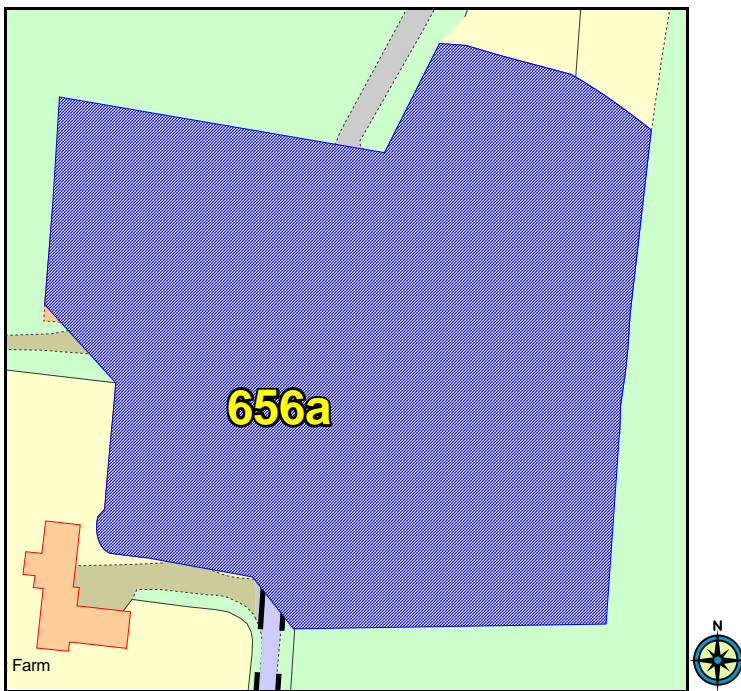


© Crown copyright. All rights reserved 100019684, 2008

<b>Land Use Type</b>
Mixed
<b>Natural Environment Issues</b>
Protected Species, Special Landscape Area, adjacent Conservation Area, County Wildlife Site (333m)
<b>Built Environment Issues</b>
NO
<b>Flood Zone (1,2,3)</b>
3 (35%)
<b>Recreation Issues</b>
NO
<b>Other Issues</b>

Area (Ha)	Proposal Type	Description
7.31	housing/employment	sites proposed for mixed use development

**656a - Land adjacent Street Farm, Low Road, Great Glemham**

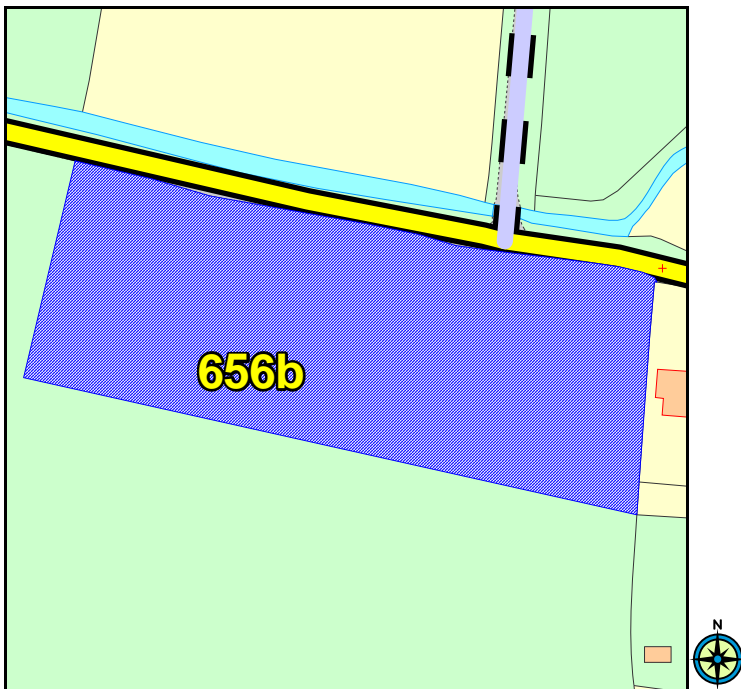


© Crown copyright. All rights reserved 100019684, 2008

<b>Land Use Type</b>
Greenfield
<b>Natural Environment Issues</b>
Protected Species (50m), Special Landscape Area, County Wildlife Site (489m)
<b>Built Environment Issues</b>
near listed building
<b>Flood Zone (1,2,3)</b>
3 (5%)
<b>Recreation Issues</b>
NO
<b>Other Issues</b>

Area (Ha)	Proposal Type	Description
0.94	housing/employment	sites proposed for mixed use development

**656b - Land adjacent Old School House, Low Road, Great Glemham**

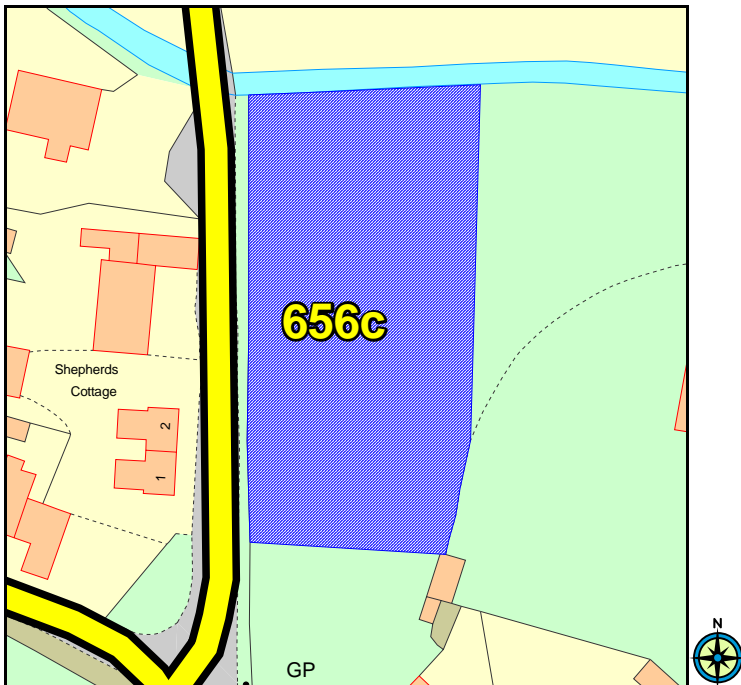


© Crown copyright. All rights reserved 100019684, 2008

<b>Land Use Type</b>
Greenfield
<b>Natural Environment Issues</b>
Protected Species (152m), adjacent Special Landscape Area
<b>Built Environment Issues</b>
NO
<b>Flood Zone (1,2,3)</b>
3 (5%)
<b>Recreation Issues</b>
NO
<b>Other Issues</b>

Area (Ha)	Proposal Type	Description
0.47	housing/employment	sites proposed for mixed use development

**656c - Land opposite Park Cottages, Chapel Lane, Great Glemham**



© Crown copyright. All rights reserved 100019684, 2008

<b>Land Use Type</b>
Greenfield
<b>Natural Environment Issues</b>
Protected Species (110m), Conservation Area, Special Landscape Area
<b>Built Environment Issues</b>
near listed building
<b>Flood Zone (1,2,3)</b>
2 (2%)
<b>Recreation Issues</b>
NO
<b>Other Issues</b>

Area (Ha)	Proposal Type	Description
0.18	housing/employment	sites proposed for mixed use development

**656d - Land adjacent Church Cottages, Great Glemham**

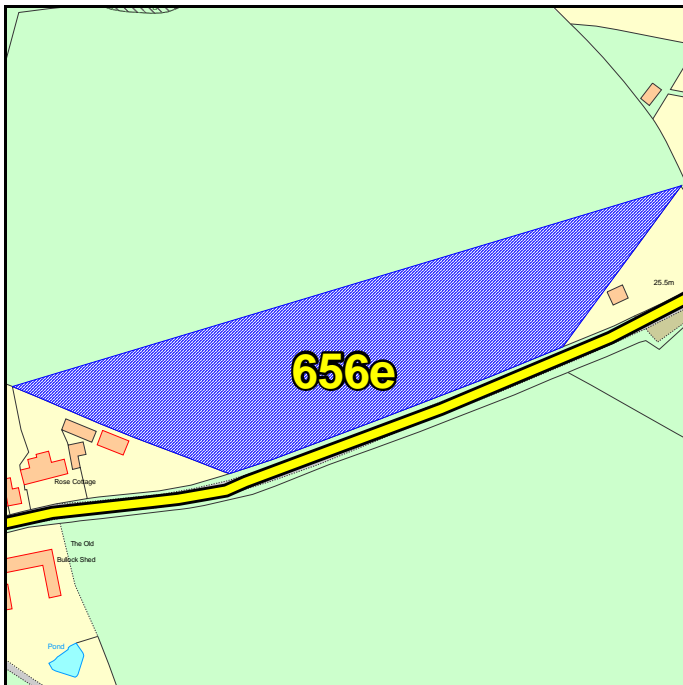


© Crown copyright. All rights reserved 100019684, 2008

<b>Land Use Type</b>
Greenfield
<b>Natural Environment Issues</b>
Protected Species (142m), Conservation Area, Special Landscape Area
<b>Built Environment Issues</b>
near listed building
<b>Flood Zone (1,2,3)</b>
1
<b>Recreation Issues</b>
NO
<b>Other Issues</b>

Area (Ha)	Proposal Type	Description
0.18	housing/employment	sites proposed for mixed use development

**656e - Land adjacent to The Old Forge, Great Glemham**



© Crown copyright. All rights reserved 100019684, 2008

<b>Land Use Type</b>
Greenfield
<b>Natural Environment Issues</b>
Protected Species, adjacent Conservation Area, adjacent Special Landscape Area
<b>Built Environment Issues</b>
NO
<b>Flood Zone (1,2,3)</b>
1
<b>Recreation Issues</b>
NO
<b>Other Issues</b>

Area (Ha)	Proposal Type	Description
0.91	housing/employment	sites proposed for mixed use development