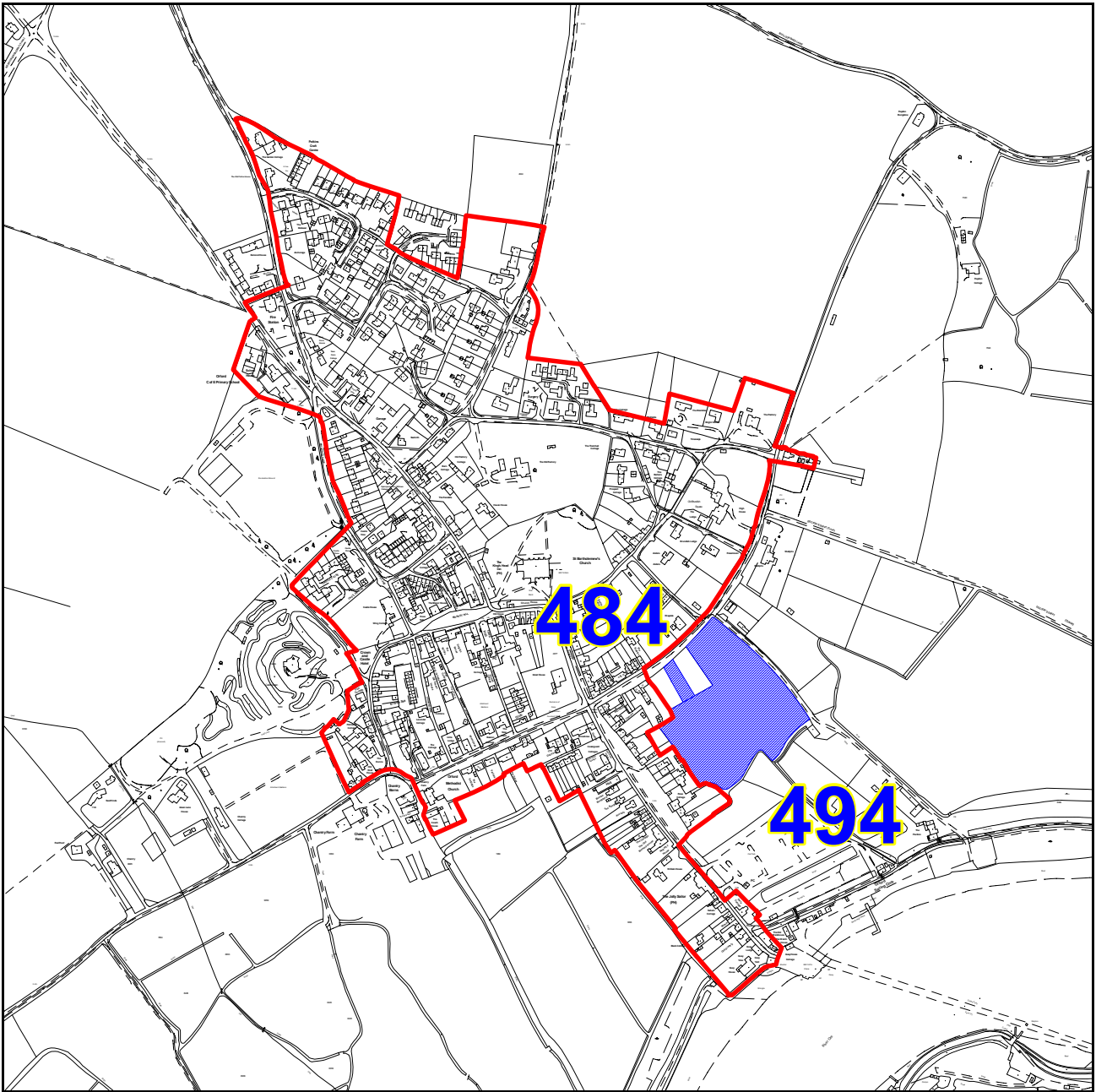


ORFORD

Proposed Settlement Classification: Key Service Centre



© Crown copyright. All rights reserved 100019684, 2008)

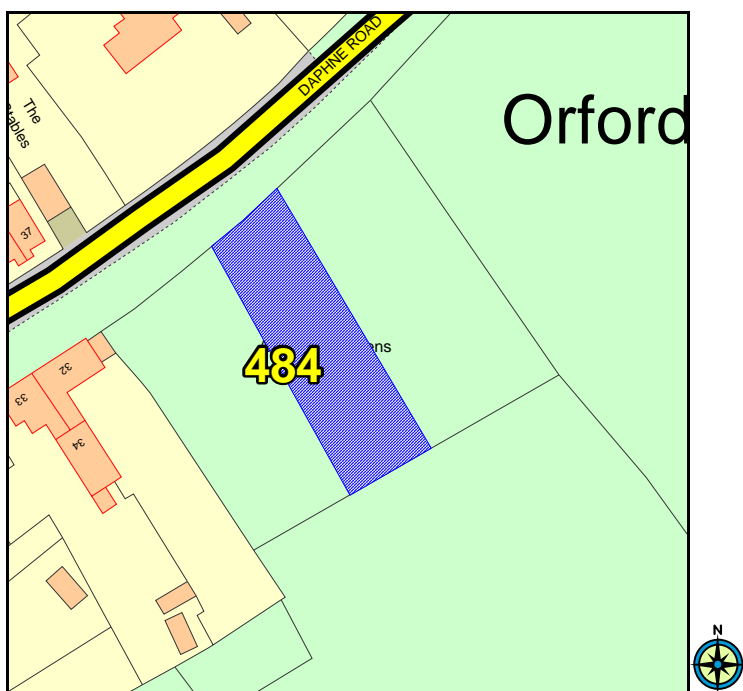
Scale: 1:7500



There are 2 site proposals in the parish.

Reference	Location and Grid References
484	Land opposite Daphne House, Daphne Road, Orford (642396, 249851)
494	Land opposite 25-31 Quay Street and Daphne Road, Orford (642458, 249817)

484 - Land opposite Daphne House, Daphne Road, Orford

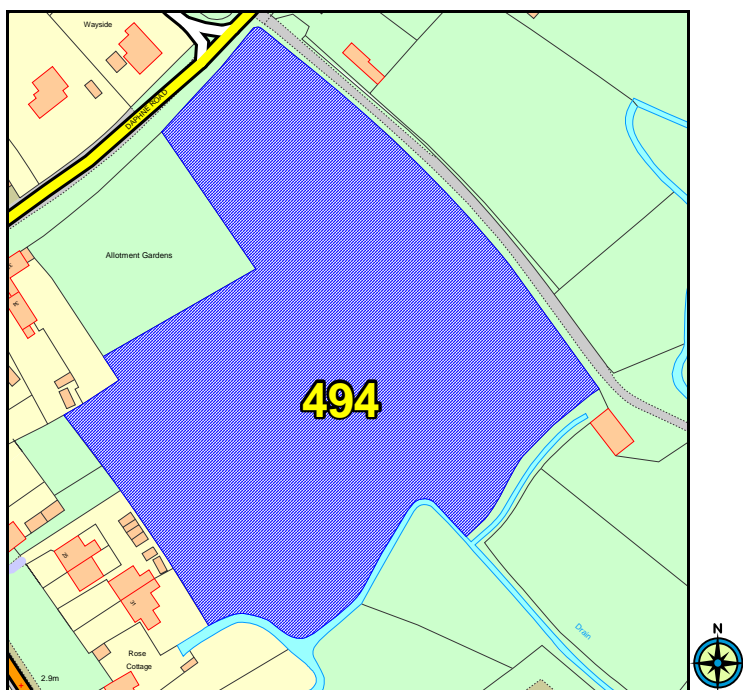


Land Use Type
Greenfield
Natural Environment Issues
Protected Species (110m), Area of Outstanding Natural Beauty, Conservation Area, Heritage Coast, Site of Specific Scientific Interest (329m), Ramsar (329m), Special Protection Area (329m), Special Area of Conservation (329m)
Built Environment Issues
NO
Flood Zone (1,2,3)
3 (45%)
Recreation Issues
allotments
Other Issues

© Crown copyright. All rights reserved 100019684, 2008

Area (Ha)	Proposal Type	Description
0.07	physical limits extension	proposed for housing

494 - Land opposite 25-31 Quay Street and Daphne Road, Orford



Land Use Type
Greenfield
Natural Environment Issues
Protected Species (18m), Area of Outstanding Natural Beauty, Conservation Area, Heritage Coast, Site of Specific Scientific Interest (218m), Ramsar (218m), Special Protection Area (218m), Special Area of Conservation (218m)
Built Environment Issues
NO
Flood Zone (1,2,3)
3 (85%)
Recreation Issues
NO
Other Issues

© Crown copyright. All rights reserved 100019684, 2008

Area (Ha)	Proposal Type	Description
1.86	physical limits extension	n/a