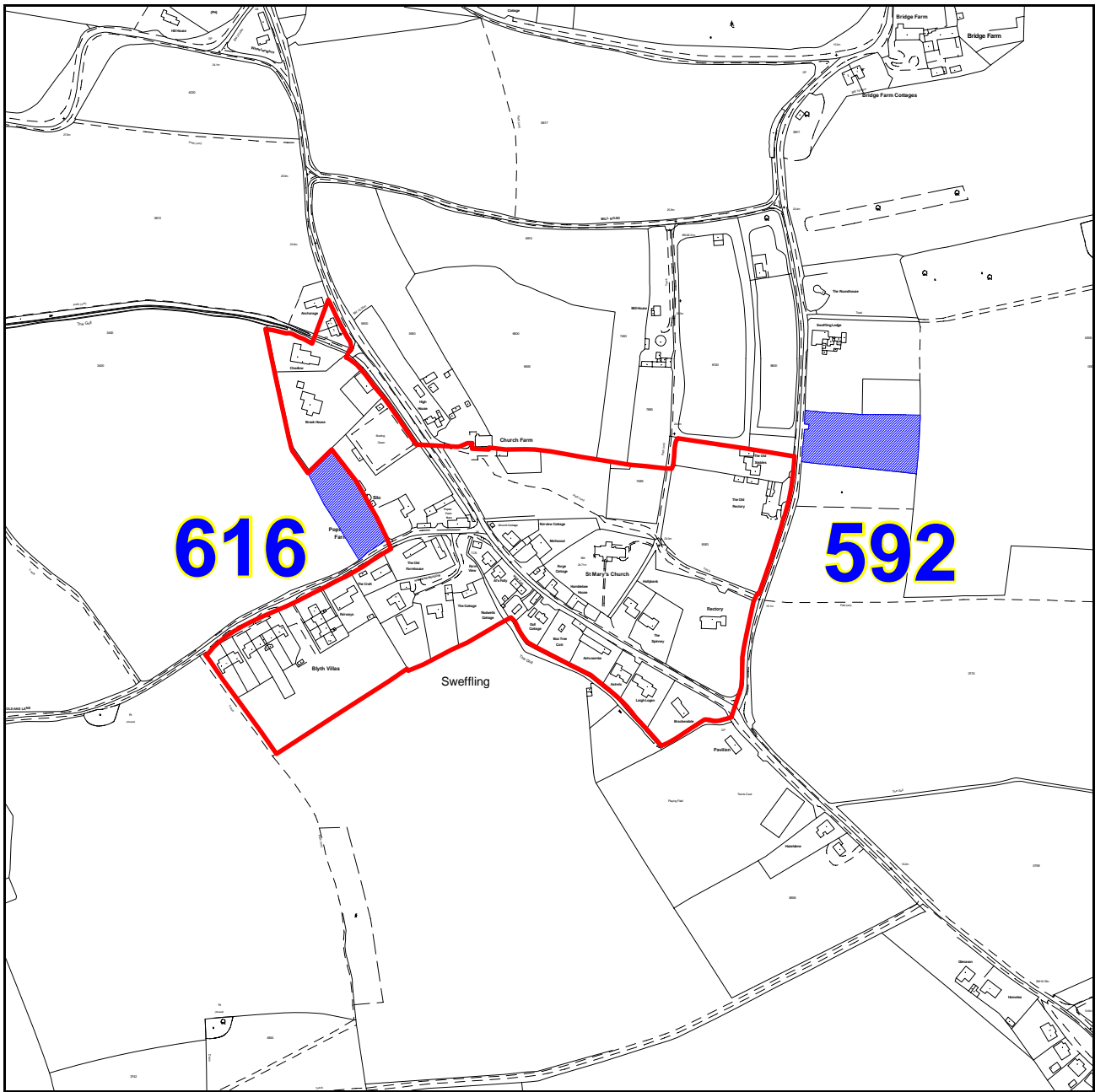


SWEFFLING

Proposed Settlement Classification: Other Village



© Crown copyright. All rights reserved 100019684, 2008)

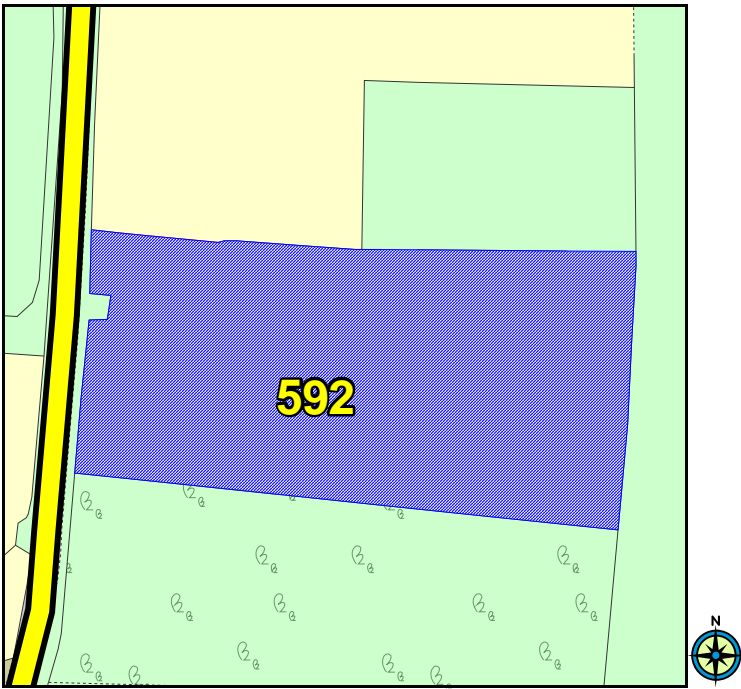
Scale: 1:5000



There are 2 site proposals in the parish.

Reference	Location and Grid References
592	land to the rear of Lodge Bungalow, Sweffling (634934, 263935)
616	Land at Poplartree Farm, Holdans Lane, Sweffling (634530, 263885)

592 - Land to the rear of Lodge Bungalow, Sweffling

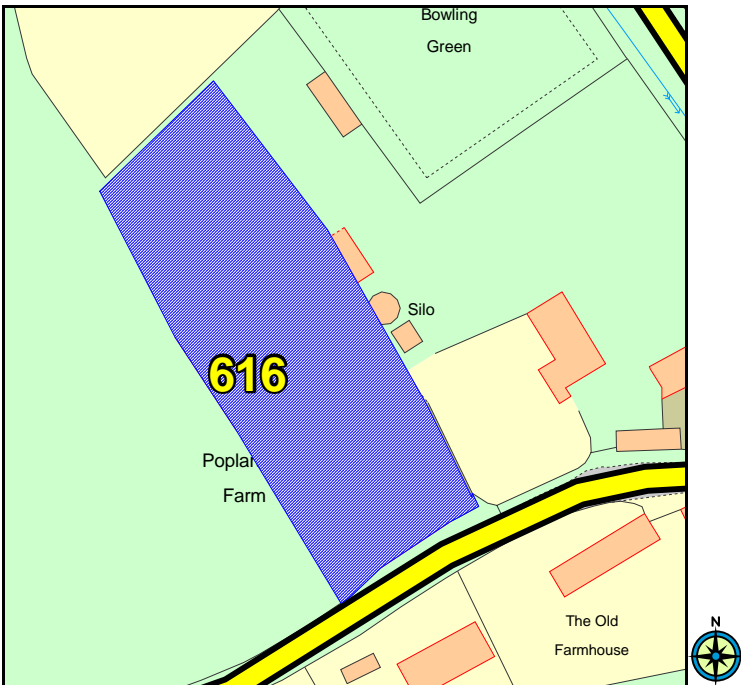


© Crown copyright. All rights reserved 100019684, 2008

Land Use Type	Brownfield
Natural Environment Issues	Protected Species (32m), Special Landscape Area
Built Environment Issues	NO
Flood Zone (1,2,3)	1
Recreation Issues	NO
Other Issues	NO

Area (Ha)	Proposal Type	Description
0.38	physical limits extension	n/a

616 - Land at Poplartree Farm, Holdans Lane, Sweffling



© Crown copyright. All rights reserved 100019684, 2008

Land Use Type	Greenfield
Natural Environment Issues	Protected Species, near Special Landscape Area
Built Environment Issues	NO
Flood Zone (1,2,3)	1
Recreation Issues	NO
Other Issues	minerals consultation

Area (Ha)	Proposal Type	Description
0.23	physical limits extension	site proposed for further development