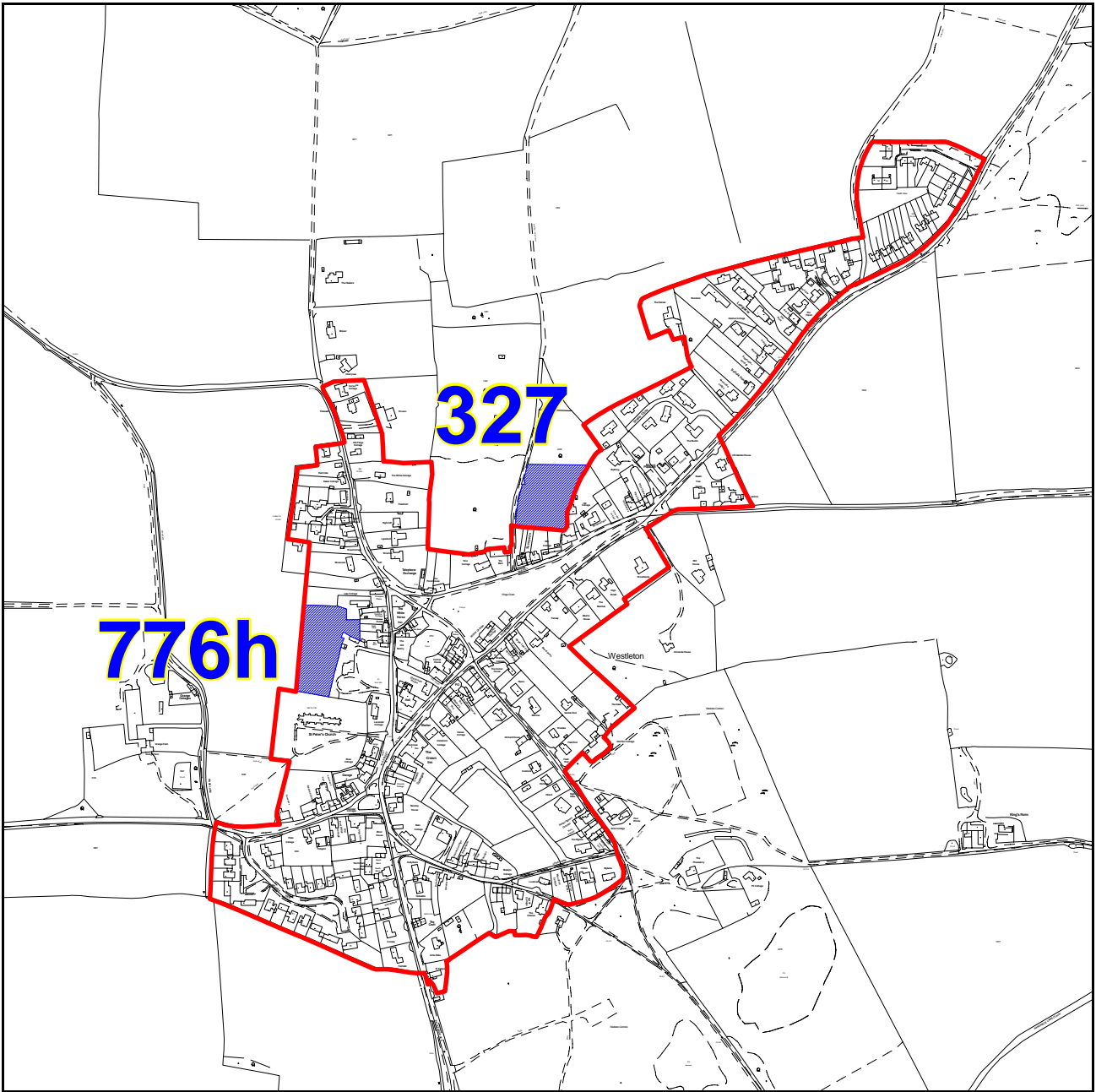


WESTLETON

Proposed Settlement Classification: Key Service Centre



© Crown copyright. All rights reserved 100019684, 2008)

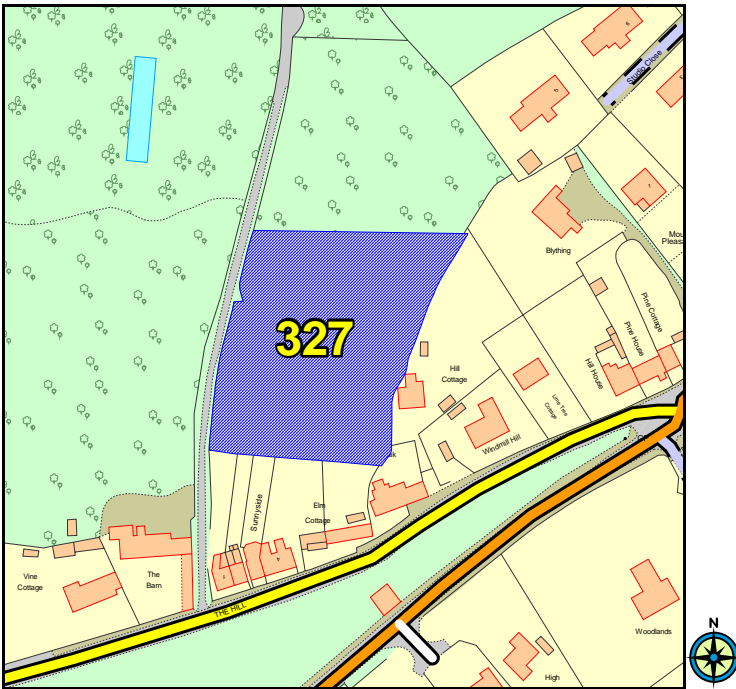
Scale: 1:7500



There are 2 site proposals in the parish.

Reference	Location and Grid References
327	Land to the rear of Sunnyside, The Hill, Westleton (644210, 269299)
776h	Land to the rear of The Vicarage, Darsham Road, Westleton (643945, 269122)

327 - Land to the rear of Sunnyside, The Hill, Westleton

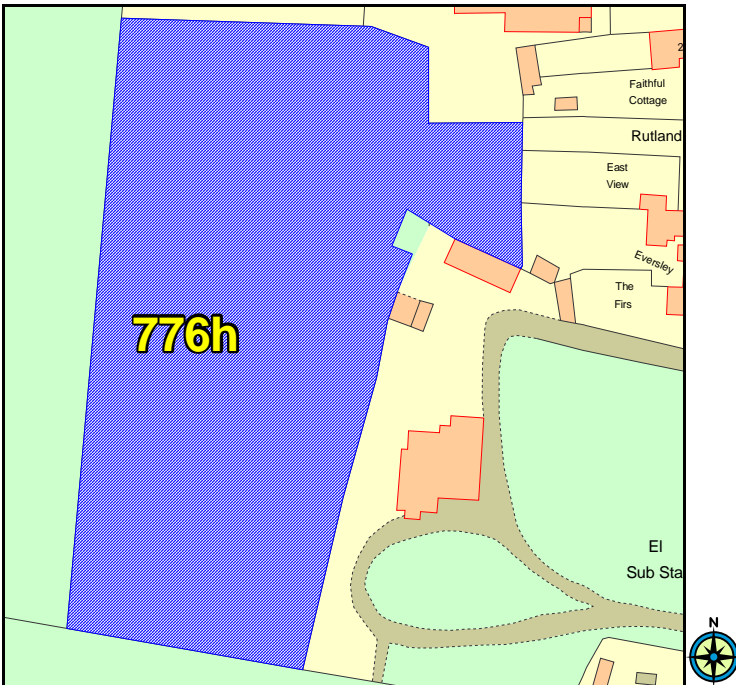


© Crown copyright. All rights reserved 100019684, 2008

Land Use Type
Greenfield
Natural Environment Issues
Protected Species (43m), adjacent Conservation Area, County Wildlife Site (210m)
Built Environment Issues
NO
Flood Zone (1,2,3)
1
Recreation Issues
NO
Other Issues

Area (Ha)	Proposal Type	Description
0.48	physical limits extension	proposed for one dwelling

776h- Land to the rear of The Vicarage, Darsham Road, Westleton



© Crown copyright. All rights reserved 100019684, 2008

Land Use Type
Greenfield
Natural Environment Issues
County Wildlife Site (318m), Protected Species, Conservation Area
Built Environment Issues
near listed building
Flood Zone (1,2,3)
1
Recreation Issues
NO
Other Issues
NO

Area (Ha)	Proposal Type	Description
0.53	housing	land proposed for residential development