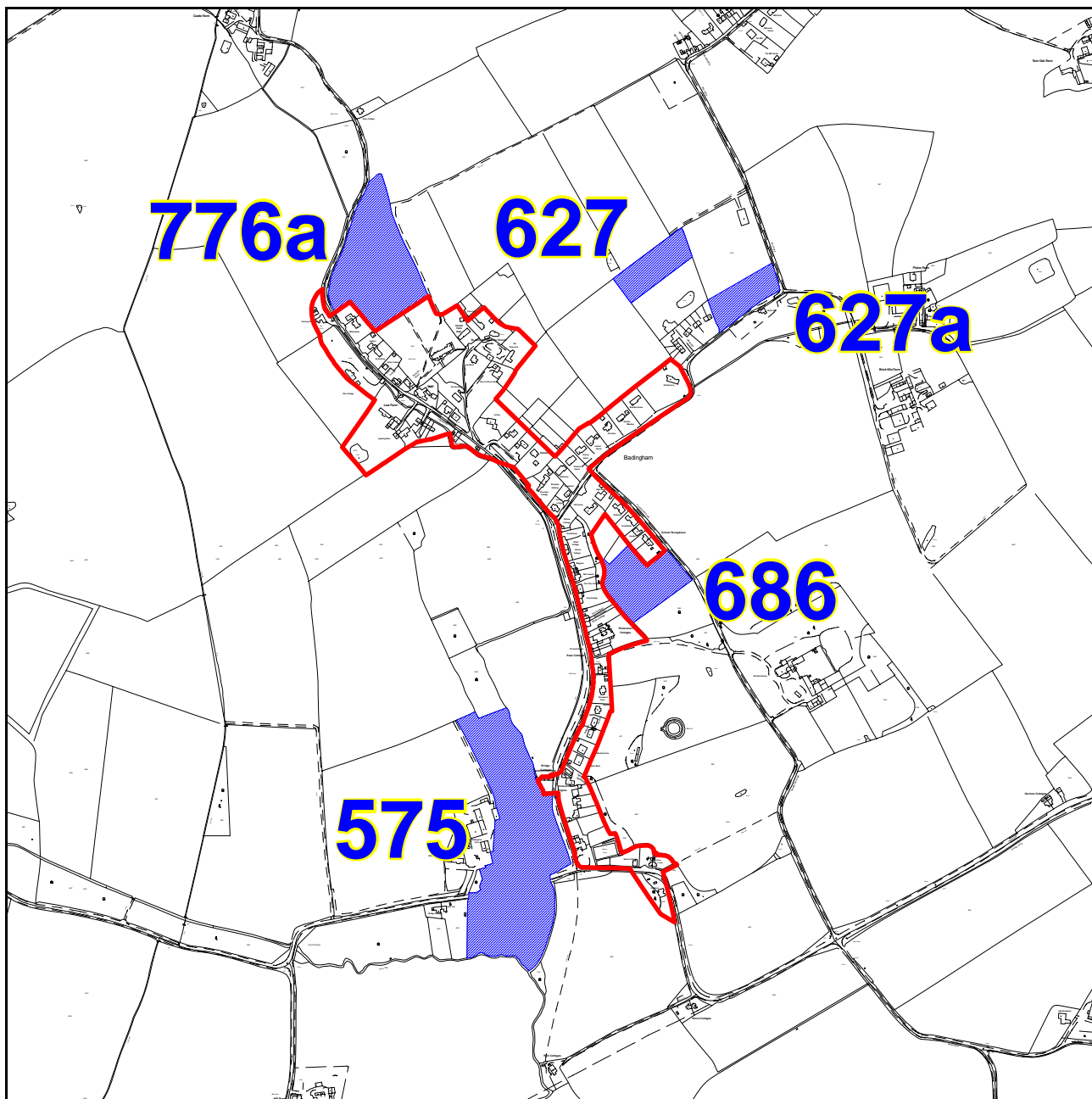


BADINGHAM

Proposed Settlement Classification: Local Service Centre



© Crown copyright. All rights reserved 100019684, 2008)

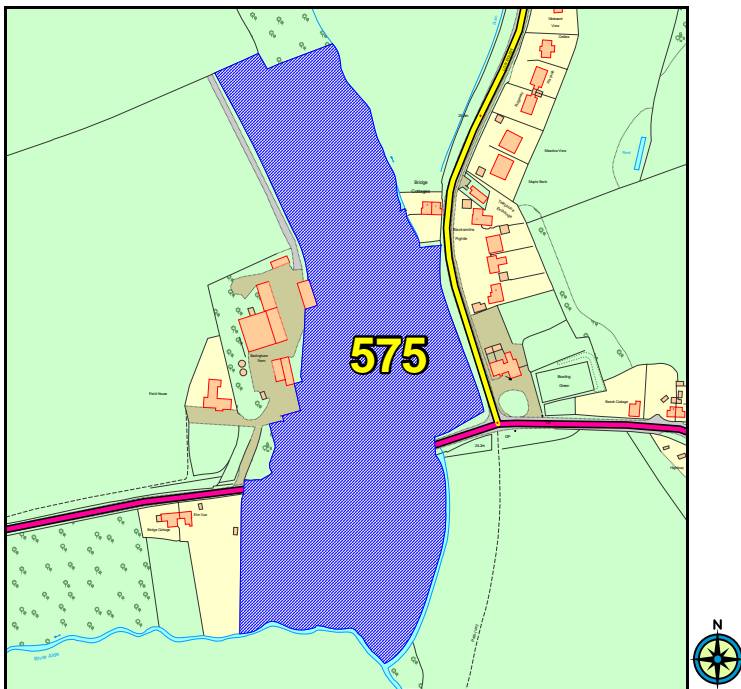
Scale: 1:10000



There are 5 site proposals in the parish.

Reference	Location and Grid References
575	Land at The White Horse and Badingham House, Low Road, Badingham (630675, 267547)
627	Land North of the Old Rectory, Badingham (630894, 268454)
627a	Land adj to New Lea dwellings, Mill Road, Badingham (631033, 268407)
686	Land to the rear of 1 - 2 Old Rectory Road, Badingham (630876, 267963)
776a	Land to the rear of 4 Low Street, Badingham (630461, 268459)

575 - Land at The White Horse and Badingham House, Low Road, Badingham

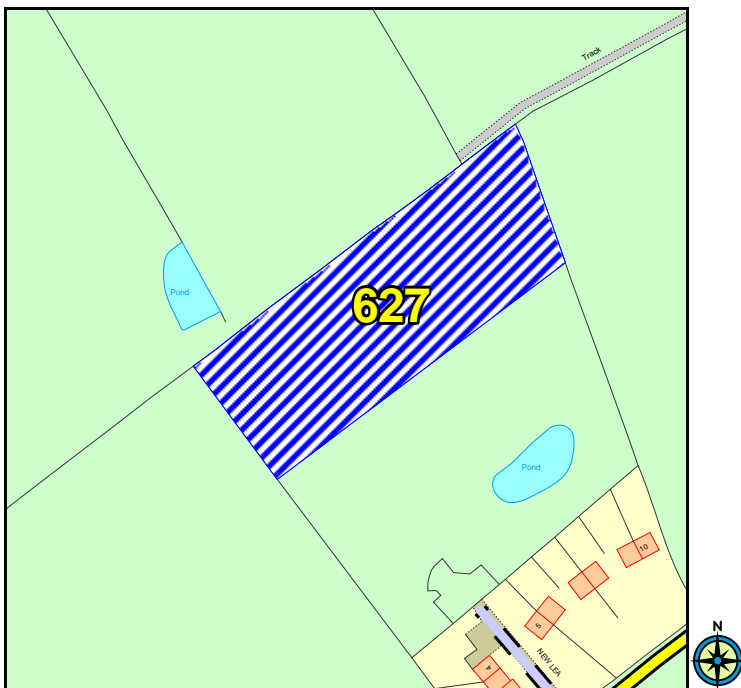


© Crown copyright. All rights reserved 100019684, 2008

Land Use Type
Mixed
Natural Environment Issues
Protected Species (111m), Special Landscape Area, County Wildlife Site (234m)
Built Environment Issues
listed building
Flood Zone (1,2,3)
3 (30%)
Recreation Issues
NO
Other Issues
minerals consultation

Area (Ha)	Proposal Type	Description
3.99	physical limits extension	n/a

627 - Land North of the Old Rectory, Badingham

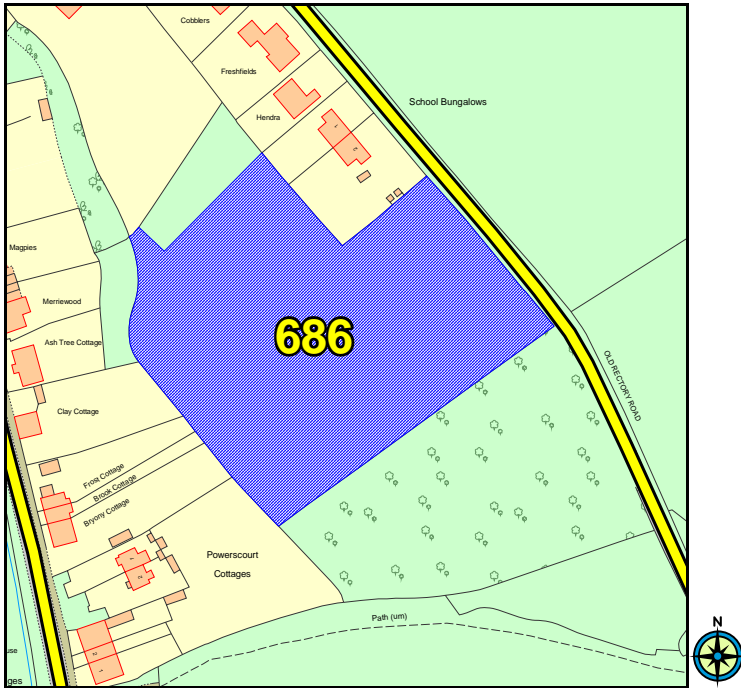


© Crown copyright. All rights reserved 100019684, 2008

Land Use Type
Greenfield
Natural Environment Issues
County Wildlife Site (368m)
Built Environment Issues
NO
Flood Zone (1,2,3)
1
Recreation Issues
NO
Other Issues
NO

Area (Ha)	Proposal Type	Description
1.18	housing	site proposed for starter homes

686 - Land to the rear of 1 - 2 Old Rectory Road, Badingham

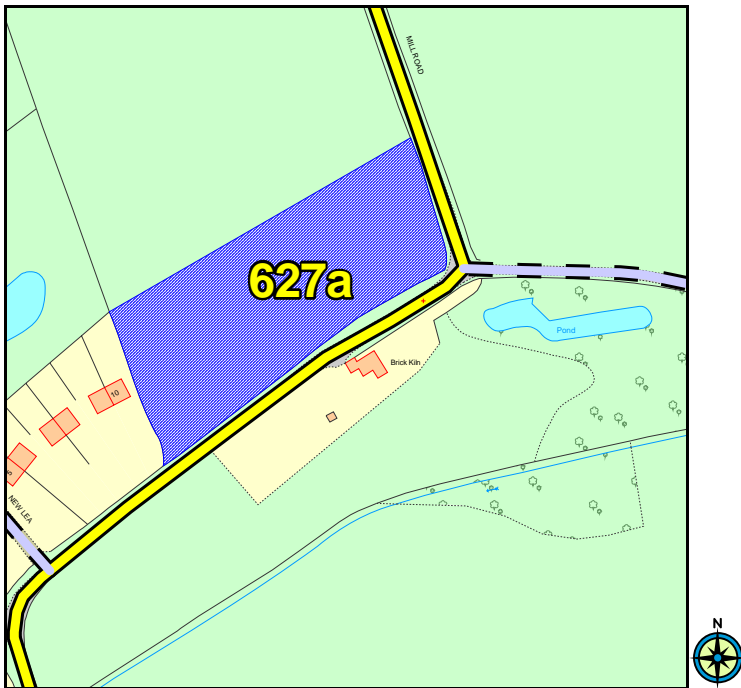


© Crown copyright. All rights reserved 100019684, 2008

Land Use Type	Greenfield
Natural Environment Issues	County Wildlife Site, Special Landscape Area
Built Environment Issues	NO
Flood Zone (1,2,3)	1
Recreation Issues	NO
Other Issues	NO

Area (Ha)	Proposal Type	Description
10.47	physical limits extension	site proposed to be included in physical limits boundary

627a - Land adjacent to New Lea dwellings, Mill Road, Badingham

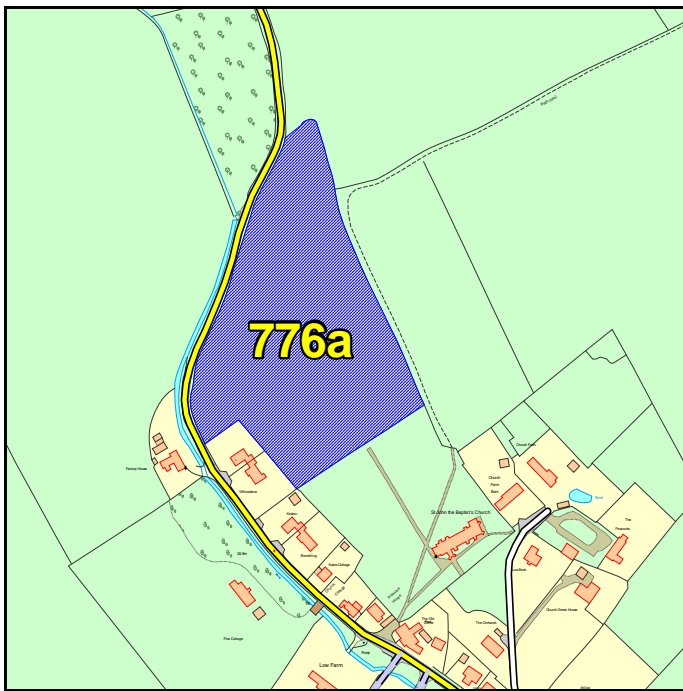


© Crown copyright. All rights reserved 100019684, 2008

Land Use Type	Greenfield
Natural Environment Issues	adjacent Special Landscape Area, County Wildlife Site (354m)
Built Environment Issues	NO
Flood Zone (1,2,3)	1
Recreation Issues	NO
Other Issues	NO

Area (Ha)	Proposal Type	Description
0.53	housing	site proposed for starter homes

776a - Land to the rear of 4 Low Street, Badingham



© Crown copyright. All rights reserved 100019684, 2008

Land Use Type
Greenfield
Natural Environment Issues
County Wildlife Site (490m)
Built Environment Issues
NO
Flood Zone (1,2,3)
3 (5%)
Recreation Issues
NO
Other Issues
NO

Area (Ha)	Proposal Type	Description
2.0	housing	land proposed for residential development