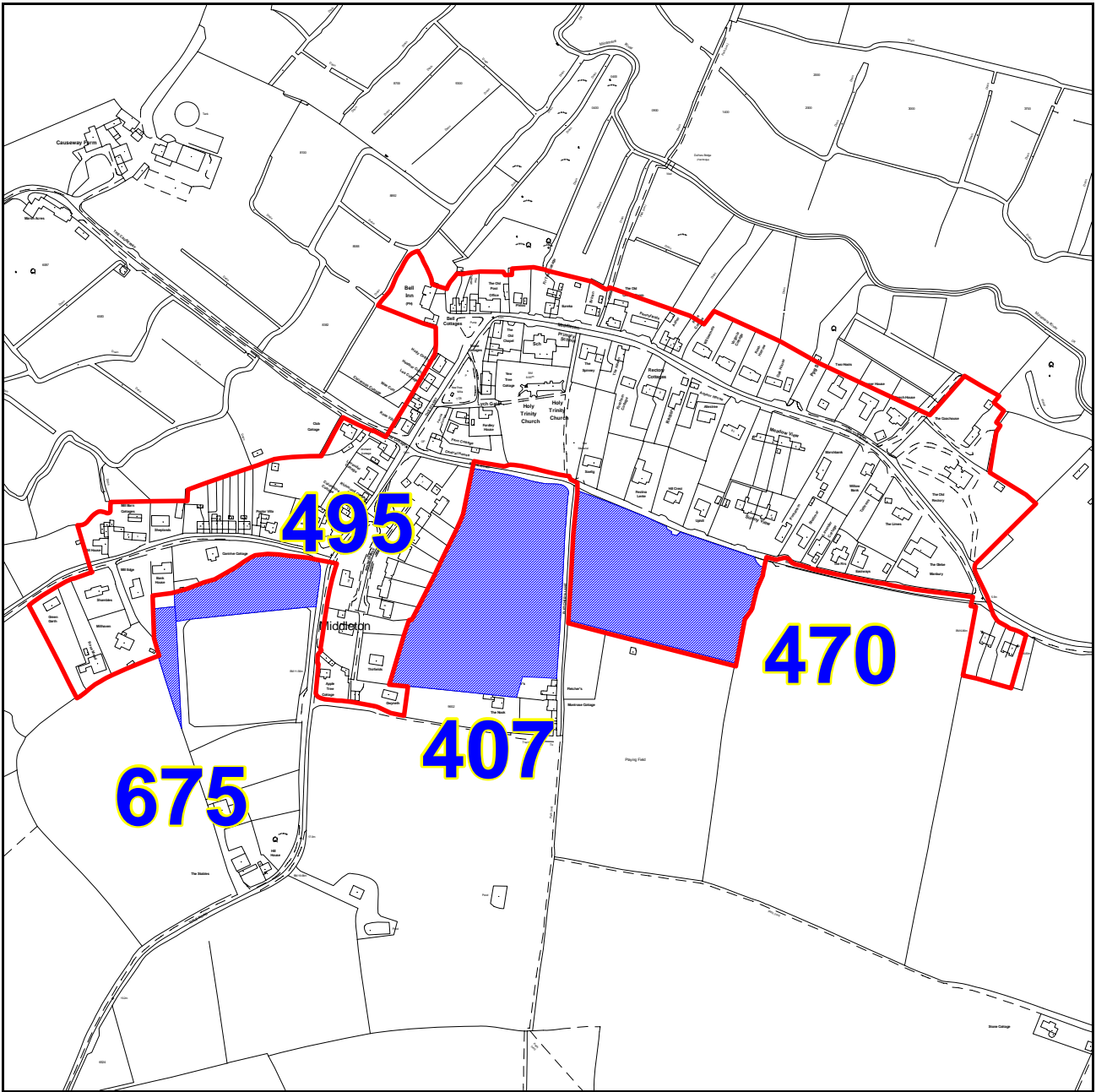


# MIDDLETON

Proposed Settlement Classification: Local Service Centre



© Crown copyright. All rights reserved 100019684, 2008)

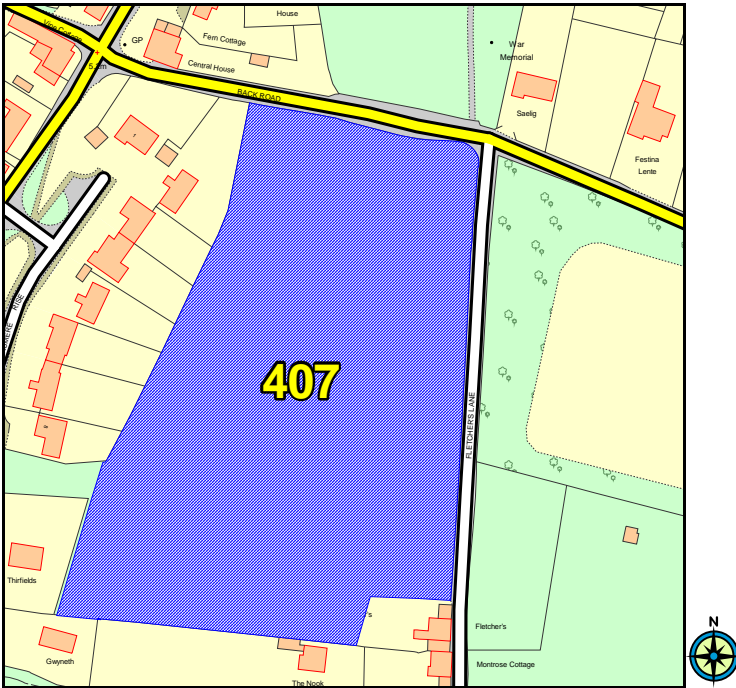
Scale: 1:5000



There are 4 site proposals in the parish.

Reference	Location and Grid References
407	Land opposite Holy Trinity Church, Back Road, Middleton (642960, 267615)
470	Land at M T Flick Farms, Back Road, Middleton (643089, 267624)
495	Land adjacent to Contrive Cottage, Mill Street, Middleton (642774, 267619)
675	Land to the rear of Bank House, Mill Street, Middleton (642707, 267570)

**407 - Land opposite Holy Trinity Church, Back Road, Middleton**

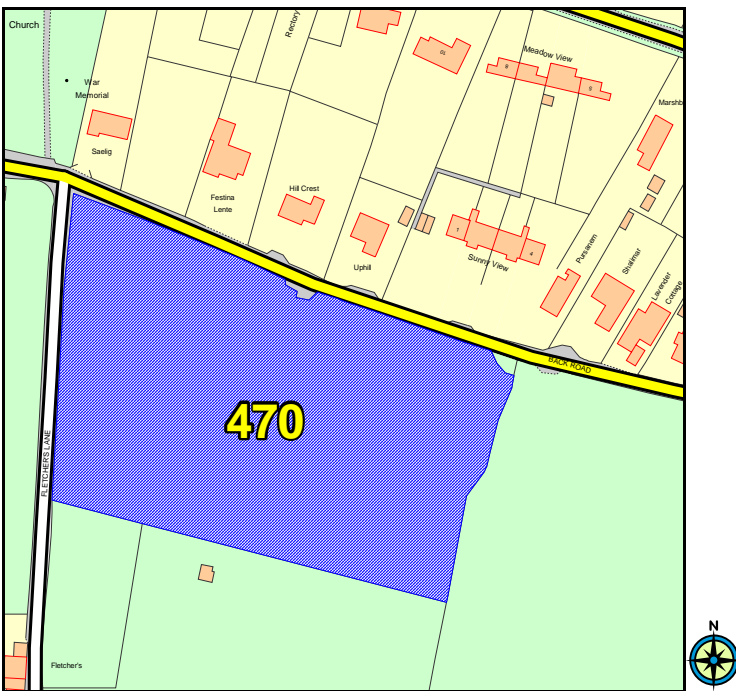


© Crown copyright. All rights reserved 100019684, 2008

<b>Land Use Type</b>	Greenfield
<b>Natural Environment Issues</b>	Protected Species (77m), adjacent Special Landscape Area, County Wildlife Site (165m)
<b>Built Environment Issues</b>	NO
<b>Flood Zone (1,2,3)</b>	1
<b>Recreation Issues</b>	NO
<b>Other Issues</b>	NO

Area (Ha)	Proposal Type	Description
1.71	physical limits extension	n/a

**470 - Land at M T Flick Farms, Back Road, Middleton**

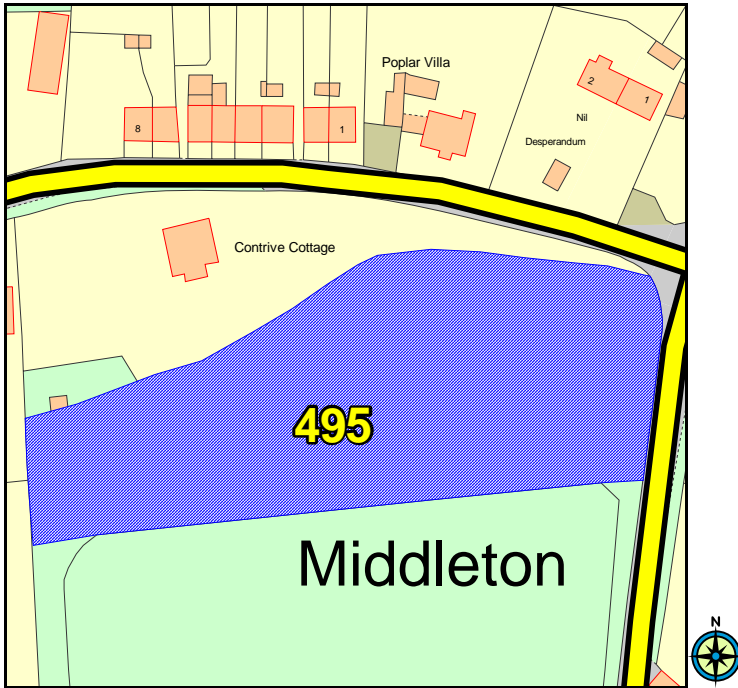


© Crown copyright. All rights reserved 100019684, 2008

<b>Land Use Type</b>	Brownfield
<b>Natural Environment Issues</b>	Protected Species (92m), adjacent Special Landscape Area, County Wildlife Site (123m)
<b>Built Environment Issues</b>	NO
<b>Flood Zone (1,2,3)</b>	1
<b>Recreation Issues</b>	NO
<b>Other Issues</b>	NO

Area (Ha)	Proposal Type	Description
1.31	housing	proposed site for mixed housing

**495 - Land adjacent to Contrive Cottage, Mill Street, Middleton**

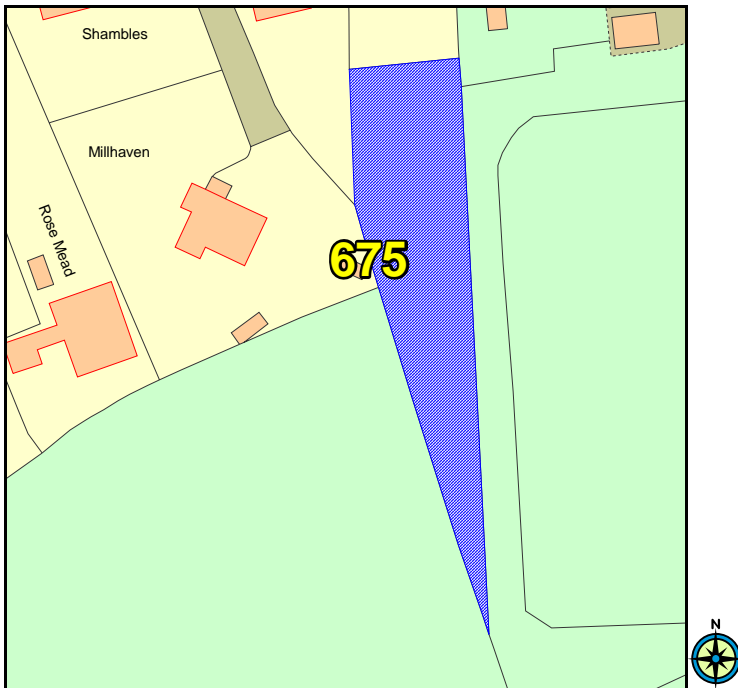


© Crown copyright. All rights reserved 100019684, 2008

<b>Land Use Type</b>	Unknown
<b>Natural Environment Issues</b>	Protected Species (221m), adjacent Special Landscape Area, County Wildlife Site (139)
<b>Built Environment Issues</b>	NO
<b>Flood Zone (1,2,3)</b>	1
<b>Recreation Issues</b>	NO
<b>Other Issues</b>	NO

Area (Ha)	Proposal Type	Description
0.4	physical limits extension	n/a

**675 - Land to the rear of Bank House, Mill Street, Middleton**



© Crown copyright. All rights reserved 100019684, 2008

<b>Land Use Type</b>	Unknown
<b>Natural Environment Issues</b>	Protected Species (328m), County Wildlife Site (215m)
<b>Built Environment Issues</b>	NO
<b>Flood Zone (1,2,3)</b>	1
<b>Recreation Issues</b>	NO
<b>Other Issues</b>	minerals consultation

Area (Ha)	Proposal Type	Description
0.11	physical limits extension	n/a