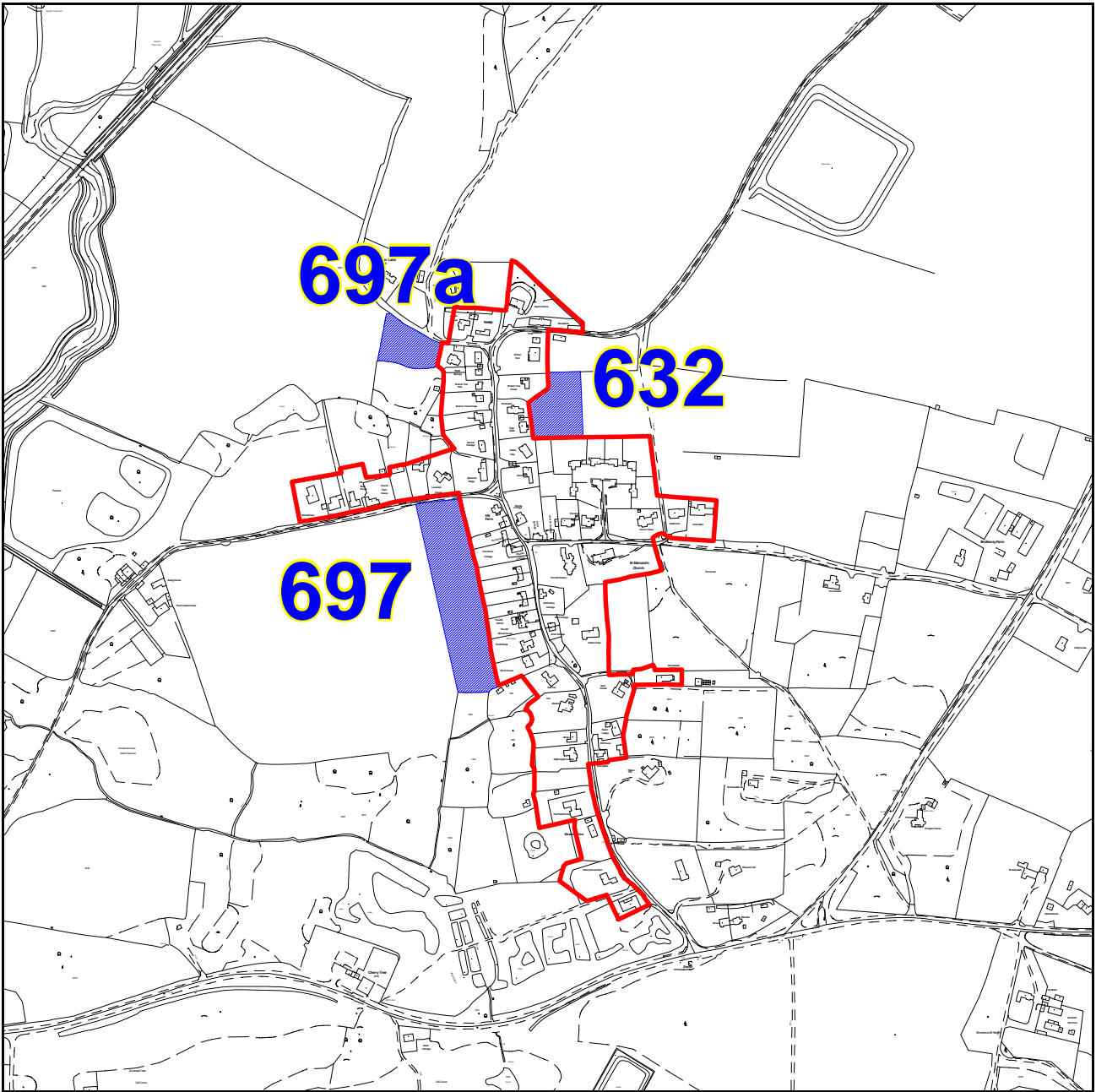


BROMESWELL

Proposed Settlement Classification: Other Village



© Crown copyright. All rights reserved 100019684, 2008)

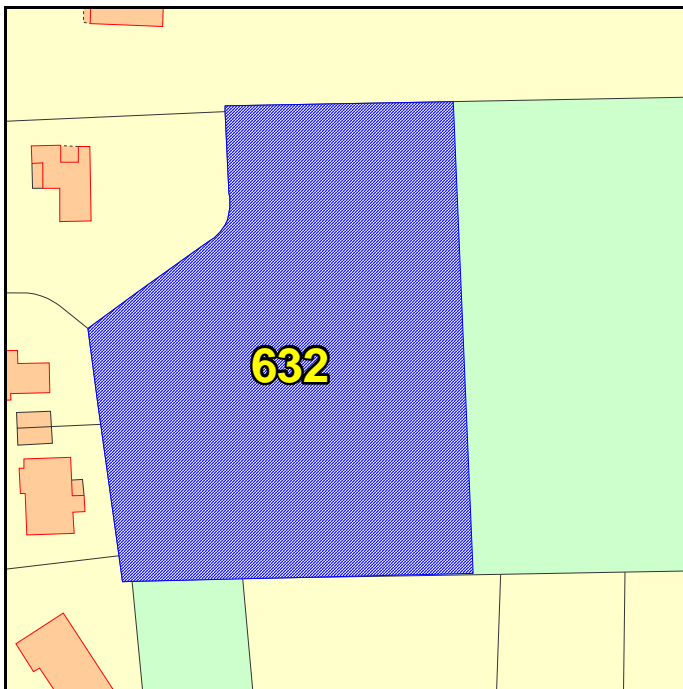
Scale: 1:7500



There are 3 site proposals in the parish.

Reference	Location and Grid References
632	Land adj to Westward, Summer Lane, Bromeswell (630240, 250850)
697	Land adj to Hill Farm, Common Lane, Bromeswell (630123, 250632)
697a	Land at Red Oak House, Summer Lane, Bromeswell (630063, 250924)

632 - Land adjacent to Westward, Summer Lane, Bromeswell

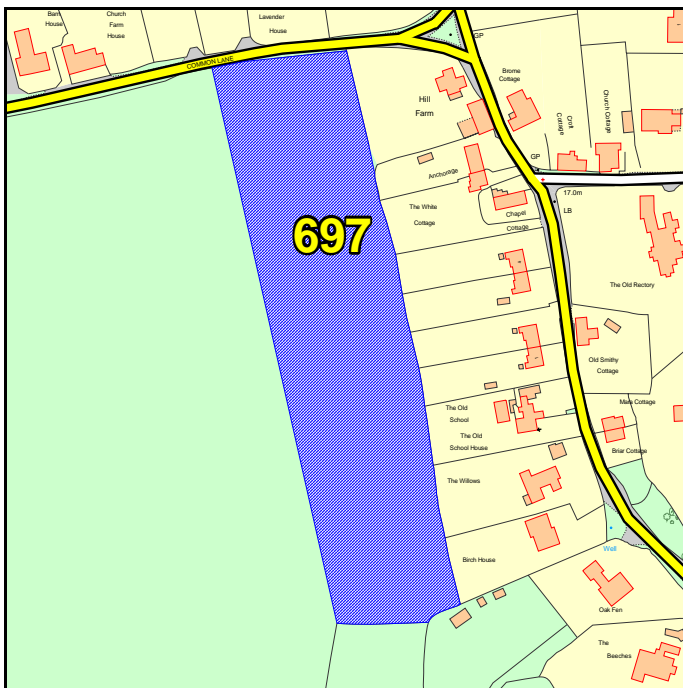


Land Use Type	Greenfield
Natural Environment Issues	Protected Species (101m), County Wildlife Site (158m), Special Landscape Area
Built Environment Issues	NO
Flood Zone (1,2,3)	1
Recreation Issues	NO
Other Issues	NO

© Crown copyright. All rights reserved 100019684, 2008

Area (Ha)	Proposal Type	Description
0.41	physical limits extension	site to be considered for housing

697 - Land adjacent to Hill Farm, Common Lane, Bromeswell

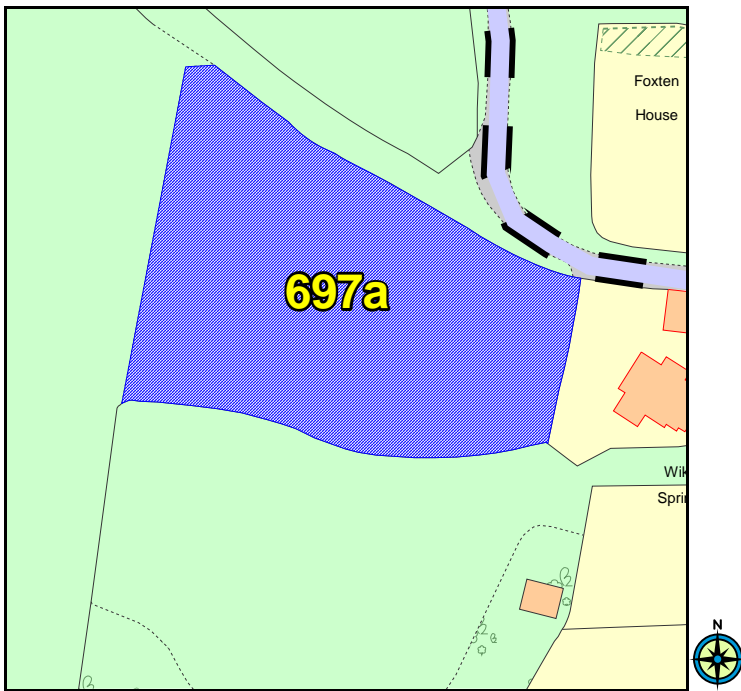


Land Use Type	Greenfield
Natural Environment Issues	Protected Species (47m), adjacent County Wildlife Site, Special Landscape Area
Built Environment Issues	NO
Flood Zone (1,2,3)	1
Recreation Issues	NO
Other Issues	NO

© Crown copyright. All rights reserved 100019684, 2008

Area (Ha)	Proposal Type	Description
1.2	housing	land proposed for housing development

697a - Land at Red Oak House, Summer Lane, Bromeswell



© Crown copyright. All rights reserved 100019684, 2008

Land Use Type
Greenfield
Natural Environment Issues
Protected Species (35m), adjacent County Wildlife Site, Special Landscape Area, County Wildlife Site (337m)
Built Environment Issues
NO
Flood Zone (1,2,3)
1
Recreation Issues
NO
Other Issues
NO

Area (Ha)	Proposal Type	Description
0.31	housing	proposed that site be development for housing