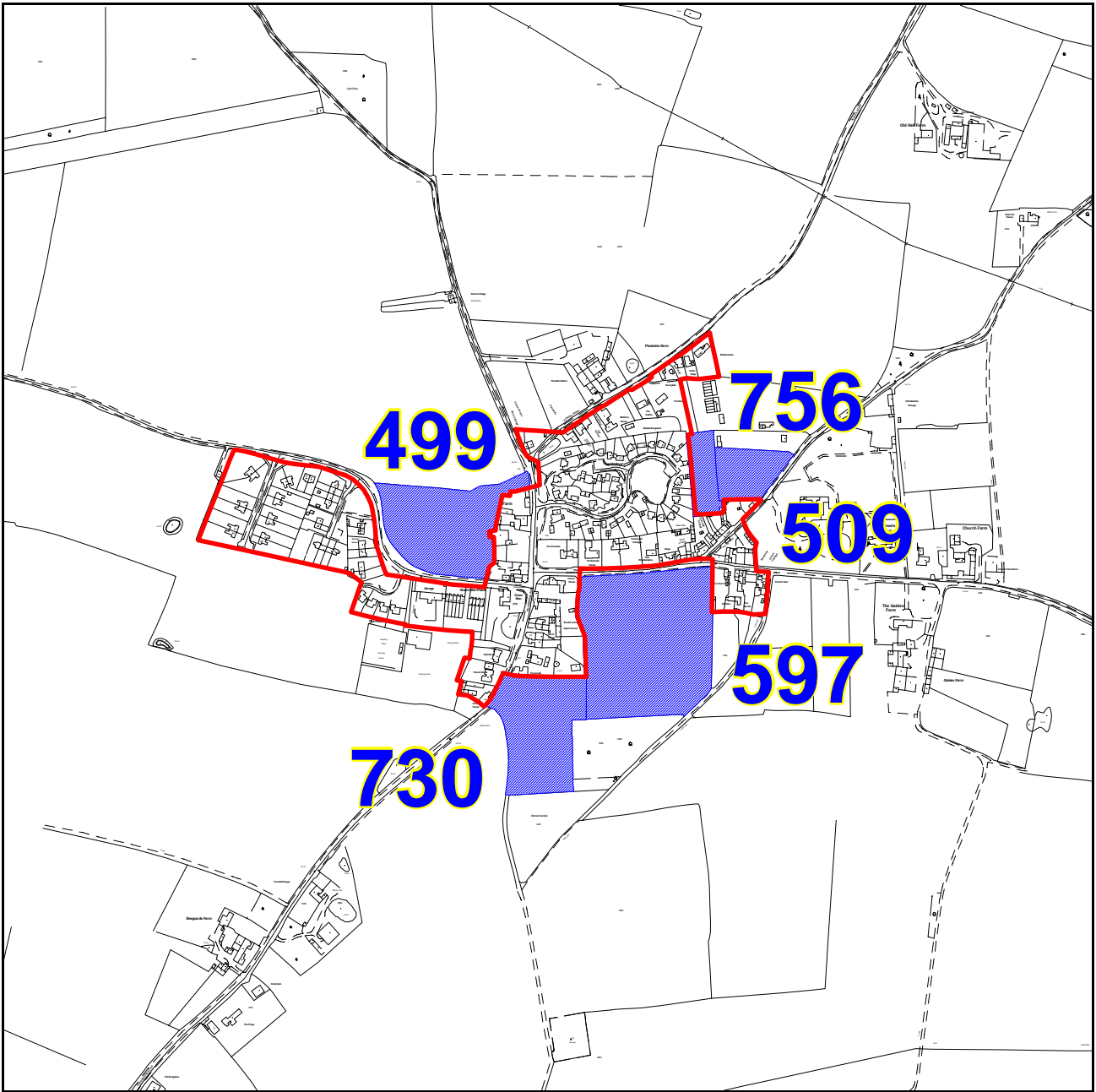


TUNSTALL

Proposed Settlement Classification: Local Service Centre



© Crown copyright. All rights reserved 100019684, 2008)

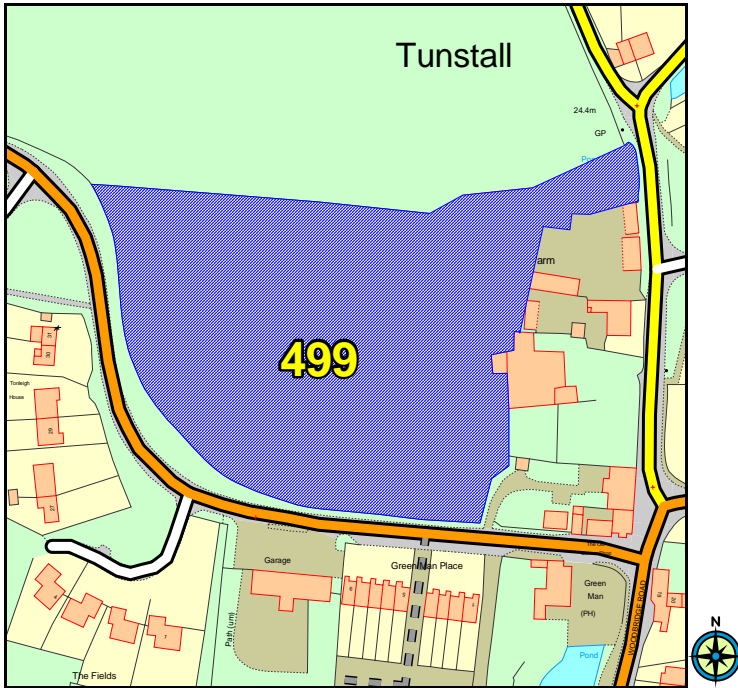
Scale: 1:7500



There are 5 site proposals in the parish.

Reference	Location and Grid References
499	Land at Street Farm, School Road, Tunstall (635806, 255147)
509	Land opposite Tunstall Hall, Snape Road, Tunstall (636160, 255209)
597	Land adjacent to The Red House, Orford Road, Tunstall (636042, 255010)
730	Land at Three Corners, Woodbridge Road, Tunstall (635916, 254906)
756	Land at site of former allotments, off Tunstall Green, Tunstall (636108, 255208)

499 - Land at Street Farm, School Road, Tunstall

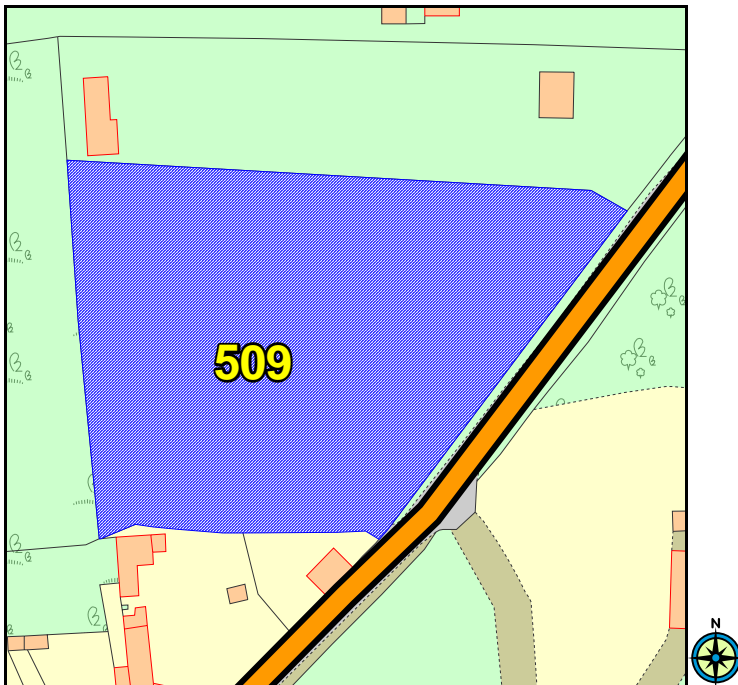


© Crown copyright. All rights reserved 100019684, 2008

Land Use Type	Greenfield
Natural Environment Issues	Protected Species
Built Environment Issues	NO
Flood Zone (1,2,3)	1
Recreation Issues	NO
Other Issues	NO

Area (Ha)	Proposal Type	Description
1.32	physical limits extension	proposed use for housing

509 - Land opposite Tunstall Hall, Snape Road, Tunstall

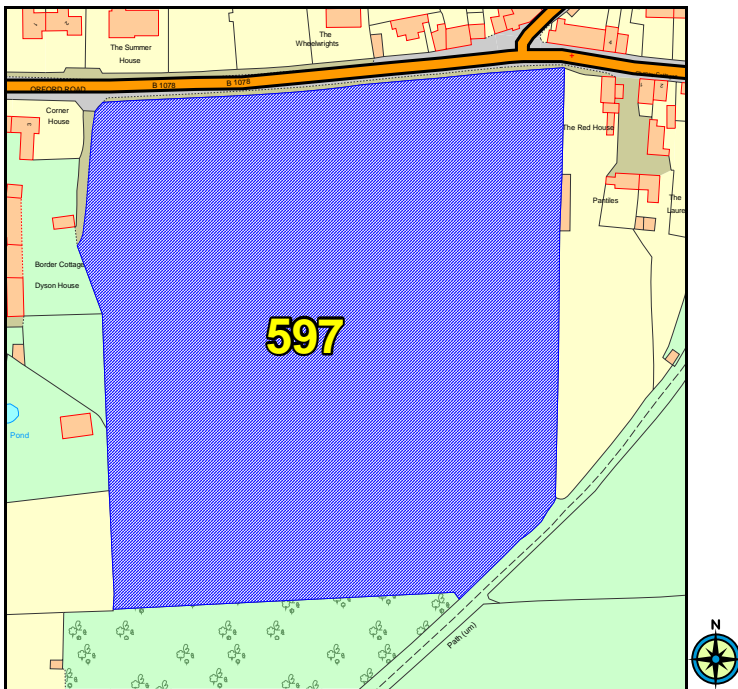


© Crown copyright. All rights reserved 100019684, 2008

Land Use Type	Greenfield
Natural Environment Issues	Protected Species (50m), adjacent Area of Outstanding Natural Beauty
Built Environment Issues	NO
Flood Zone (1,2,3)	1
Recreation Issues	NO
Other Issues	NO

Area (Ha)	Proposal Type	Description
0.42	physical limits extension	n/a

597 - Land adjacent to The Red House, Orford Road, Tunstall

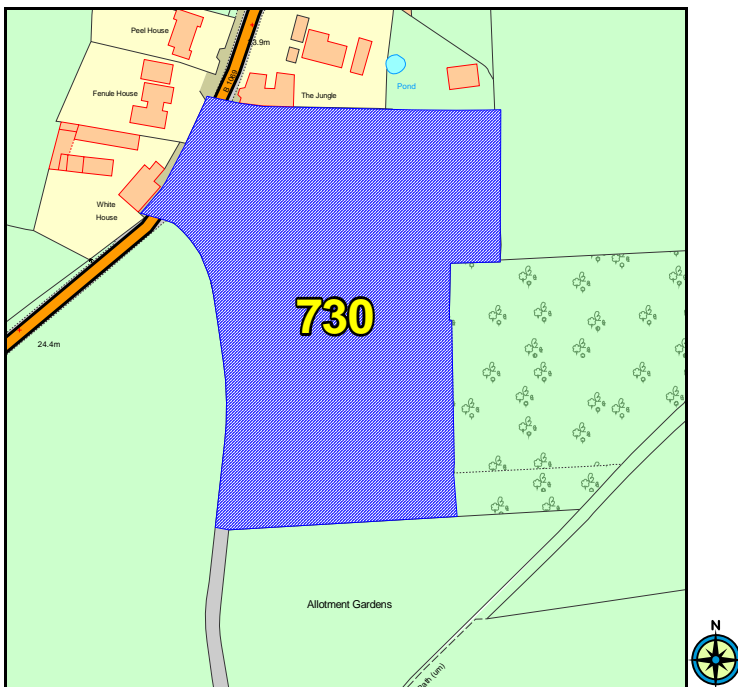


© Crown copyright. All rights reserved 100019684, 2008

Land Use Type	Greenfield
Natural Environment Issues	Protected Species, Area of Outstanding Natural Beauty
Built Environment Issues	NO
Flood Zone (1,2,3)	1
Recreation Issues	NO
Other Issues	NO

Area (Ha)	Proposal Type	Description
2.54	physical limits extension	n/a

730 - Land at Three Corners, Woodbridge Road, Tunstall

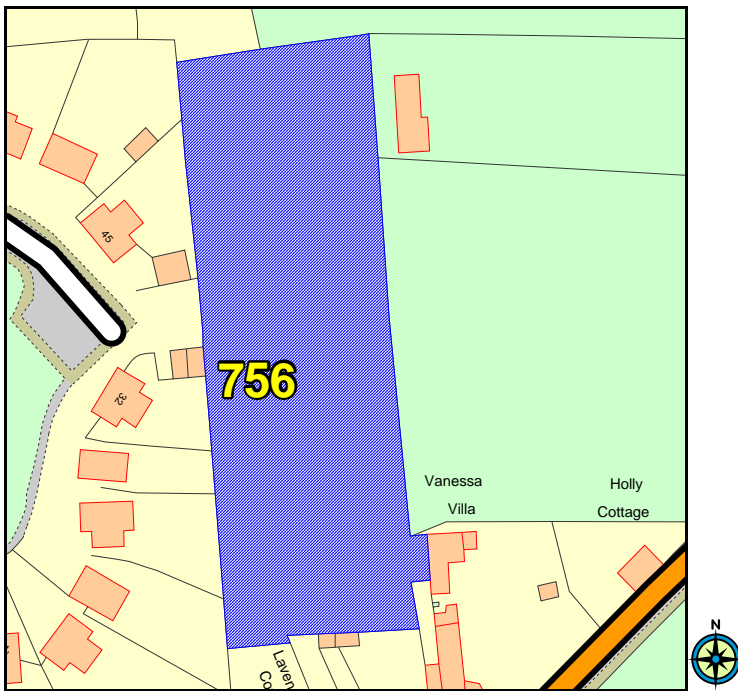


© Crown copyright. All rights reserved 100019684, 2008

Land Use Type	Brownfield
Natural Environment Issues	Protected Species (27m), Area of Outstanding Natural Beauty
Built Environment Issues	NO
Flood Zone (1,2,3)	1
Recreation Issues	NO
Other Issues	NO

Area (Ha)	Proposal Type	Description
1.22	physical limits extension	Wishes the southern physical limits boundary of Tunstall to be extended to include the property known as Three Corners.

756 - Land at site of former allotments, off Tunstall Green, Tunstall



© Crown copyright. All rights reserved 100019684, 2008

Land Use Type
Greenfield
Natural Environment Issues
Protected Species (23m)
Built Environment Issues
NO
Flood Zone (1,2,3)
1
Recreation Issues
NO
Other Issues
NO

Area (Ha)	Proposal Type	Description
0.31	housing	land proposed for residential.