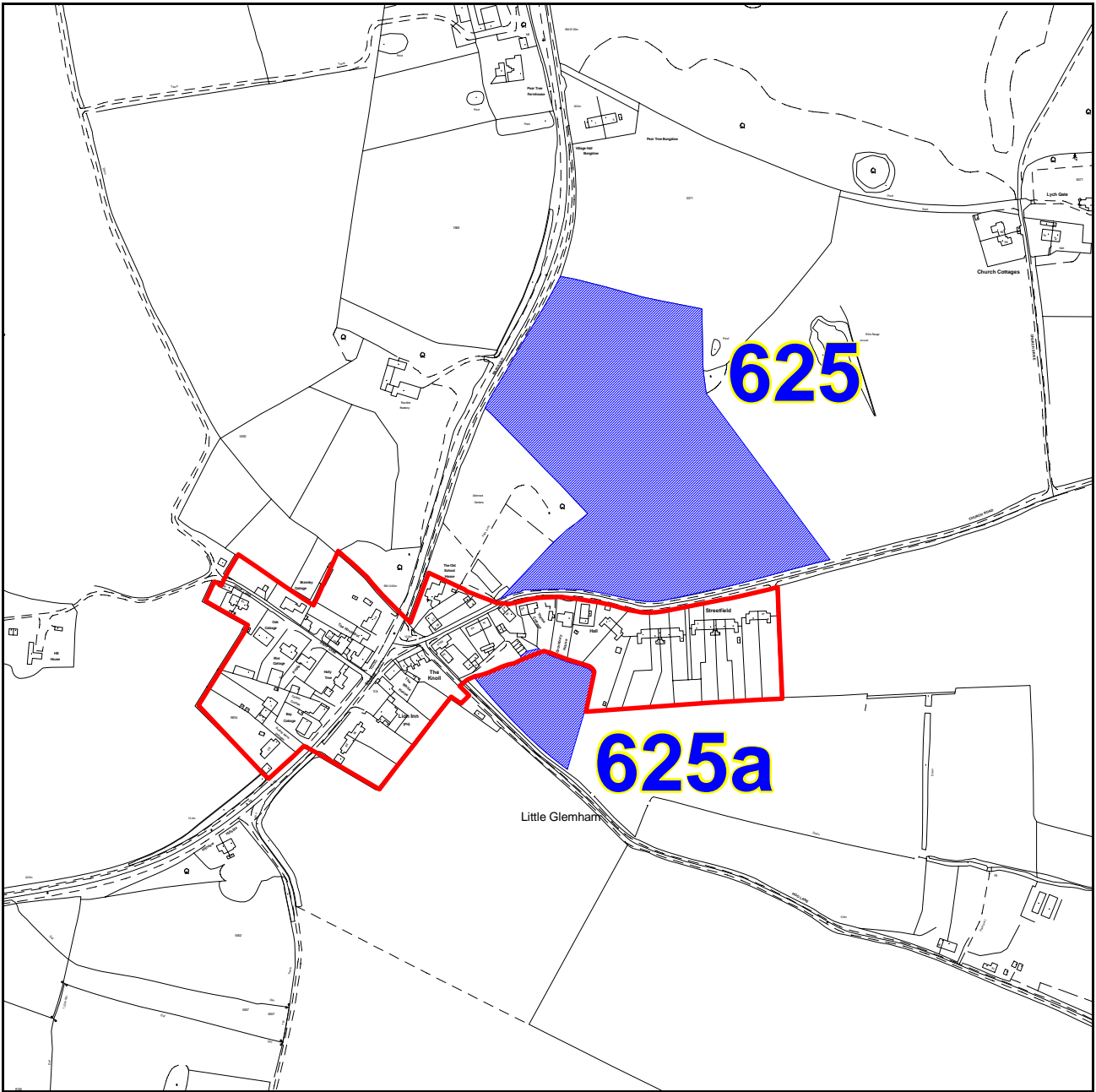


# LITTLE GLEMHAM

Proposed Settlement Classification: Local Service Centre



© Crown copyright. All rights reserved 100019684, 2008)

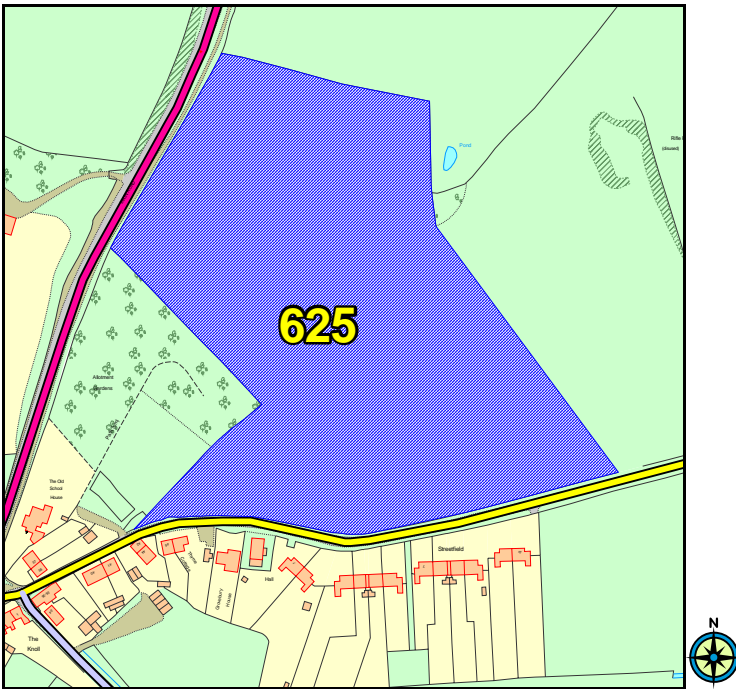
Scale: 1:5000



There are 2 site proposals in the parish.

Reference	Location and Grid References
625	Land opposite 1-12 Streetfield, Little Glemham (634296, 258516)
625a	Land adjacent Groveberry House, Church Road, Little Glemham (634220, 258323)

**625 - Land opposite 1-12 Streetfield, Little Glemham**

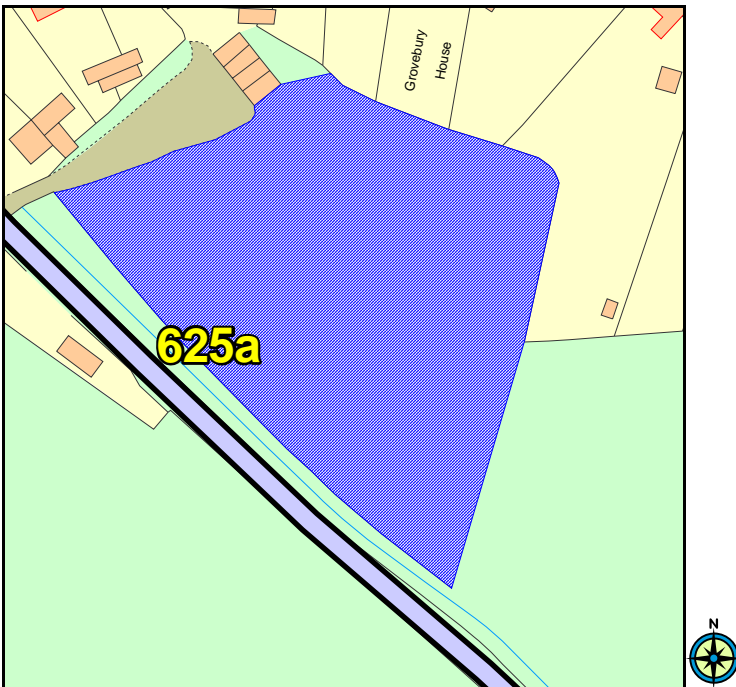


© Crown copyright. All rights reserved 100019684, 2008

<b>Land Use Type</b>
Greenfield
<b>Natural Environment Issues</b>
Special Landscape Area, Protected Species (399m)
<b>Built Environment Issues</b>
NO
<b>Flood Zone (1,2,3)</b>
1
<b>Recreation Issues</b>
outdoor playspace
<b>Other Issues</b>
minerals consultation

Area (Ha)	Proposal Type	Description
3.95	housing	sites proposed for housing development

**625a- Land adjacent Groveberry House, Church Road, Little Glemham**



© Crown copyright. All rights reserved 100019684, 2008

<b>Land Use Type</b>
Greenfield
<b>Natural Environment Issues</b>
Protected Species (346m), Special Landscape Area
<b>Built Environment Issues</b>
NO
<b>Flood Zone (1,2,3)</b>
1
<b>Recreation Issues</b>
NO
<b>Other Issues</b>
NO

Area (Ha)	Proposal Type	Description
0.46	housing	sites proposed for housing development