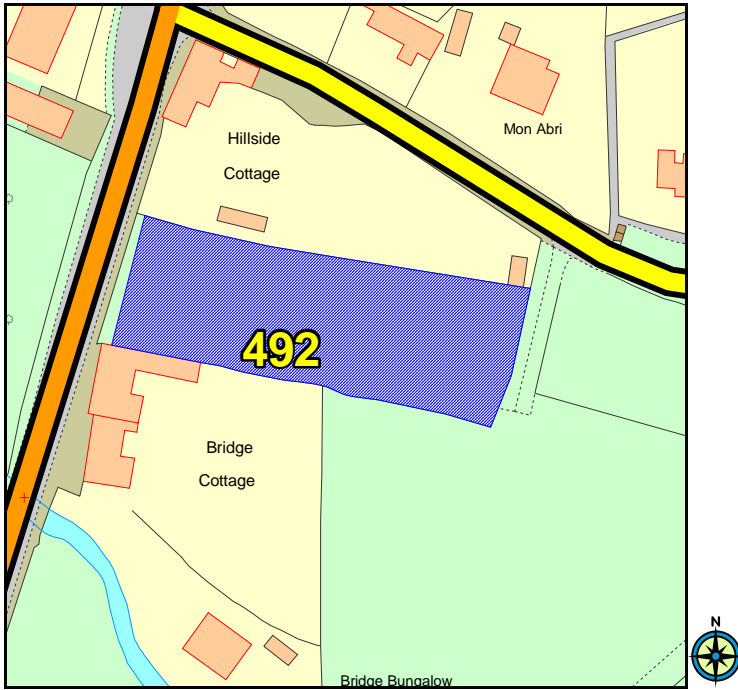


492 - Land adjacent to Bridge Cottage, Yarmouth Road, Ufford

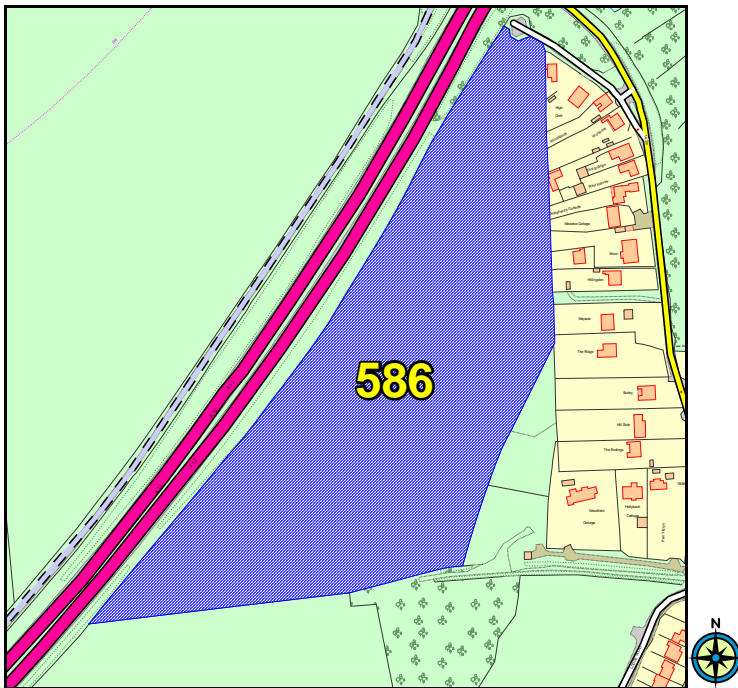


© Crown copyright. All rights reserved 100019684, 2008

Land Use Type
Unknown
Natural Environment Issues
Special Landscape Area, County Wildlife Site (62m), Protected Species (329m)
Built Environment Issues
NO
Flood Zone (1,2,3)
1
Recreation Issues
NO
Other Issues
NO

Area (Ha)	Proposal Type	Description
0.14	physical limits extension	n/a

586 - Land adjacent Copse Corner, Byng Hall Road, Ufford

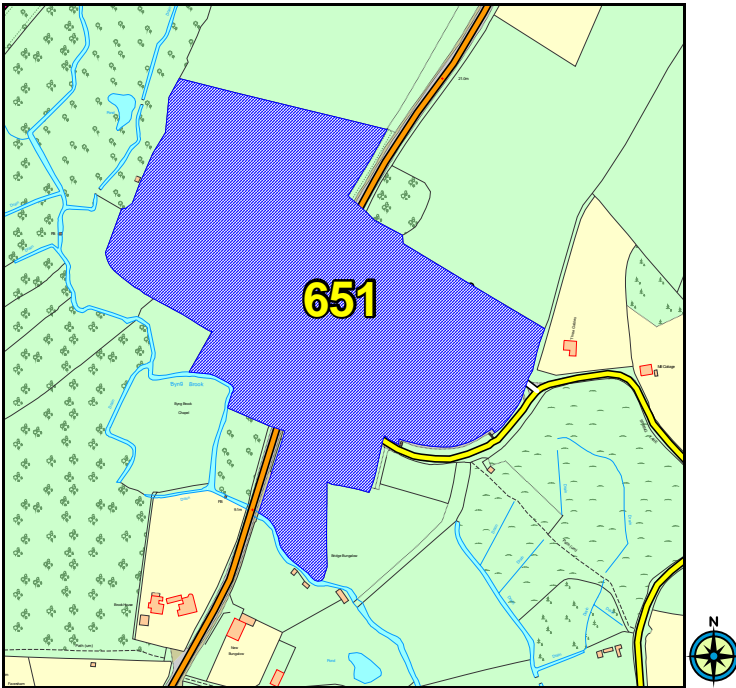


© Crown copyright. All rights reserved 100019684, 2008

Land Use Type
Greenfield
Natural Environment Issues
Protected Species, County Wildlife Site (298m)
Built Environment Issues
NO
Flood Zone (1,2,3)
1
Recreation Issues
NO
Other Issues
NO

Area (Ha)	Proposal Type	Description
5.1	physical limits extension	n/a

651 - Land at Spring Lane and Yarmouth Road, Ufford

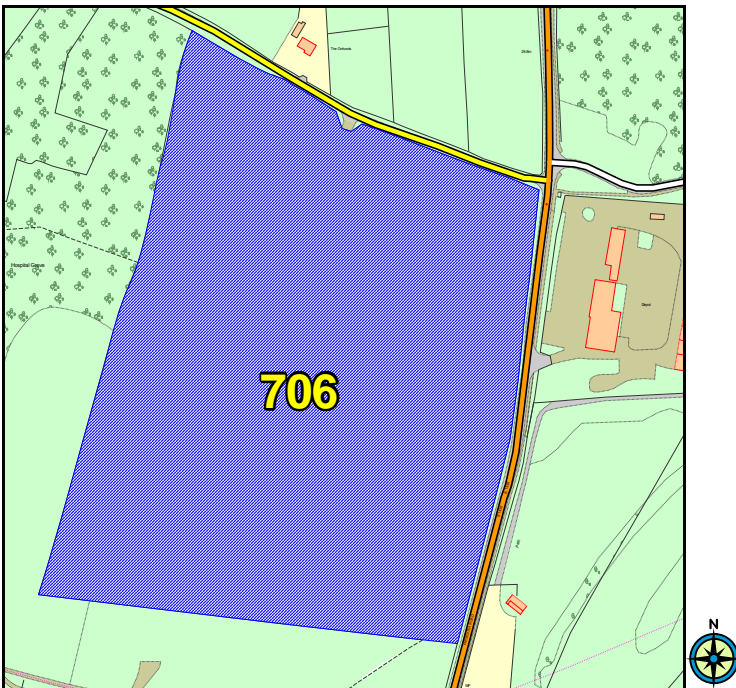


© Crown copyright. All rights reserved 100019684, 2008

Land Use Type	Brownfield
Natural Environment Issues	Protected Species (192m), County Wildlife Site (13m), Special Landscape Area
Built Environment Issues	NO
Flood Zone (1,2,3)	3 (5%)
Recreation Issues	NO
Other Issues	NO

Area (Ha)	Proposal Type	Description
3.15	n/a	site proposed for development under the LDF

706 - Land opposite the depot Yarmouth Road, Ufford

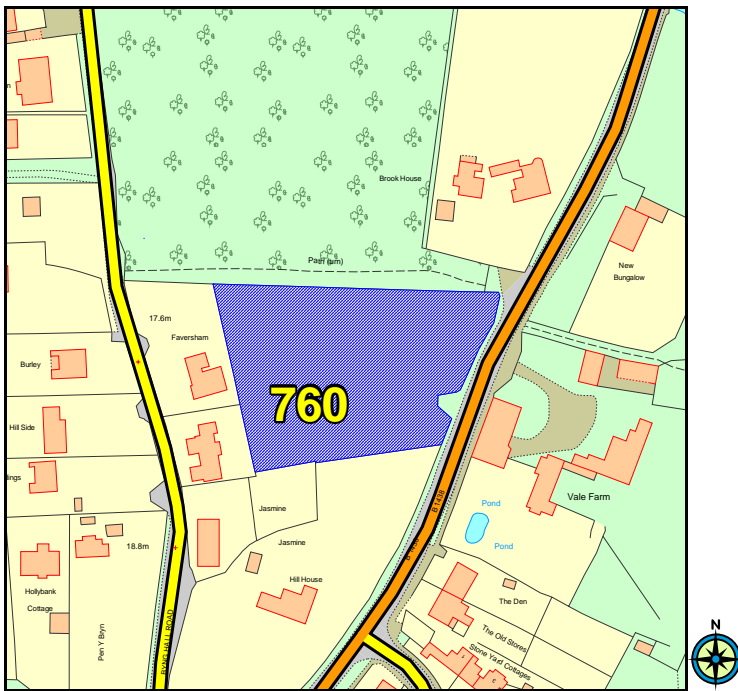


© Crown copyright. All rights reserved 100019684, 2008

Land Use Type	Brownfield
Natural Environment Issues	Protected Species, adjacent County Wildlife Site
Built Environment Issues	NO
Flood Zone (1,2,3)	1
Recreation Issues	NO
Other Issues	minerals consultation

Area (Ha)	Proposal Type	Description
9.06	employment	land proposed for commercial/employment development

760 - Land at Bramleys, High Street, Ufford



© Crown copyright. All rights reserved 100019684, 2008

Land Use Type	Brownfield
Natural Environment Issues	County Wildlife Site (214m), Protected Species (323m)
Built Environment Issues	adjacent listed building
Flood Zone (1,2,3)	1
Recreation Issues	NO
Other Issues	NO

Area (Ha)	Proposal Type	Description
0.44	physical limits extension	n/a

586a - Land adjacent to houses at Lodge Road, High Street, Ufford



© Crown copyright. All rights reserved 100019684, 2008

Land Use Type	Greenfield
Natural Environment Issues	Protected Species (189m), County Wildlife Site (386m)
Built Environment Issues	NO
Flood Zone (1,2,3)	1
Recreation Issues	NO
Other Issues	

Area (Ha)	Proposal Type	Description
1.15	physical limits extension	site proposed for housing