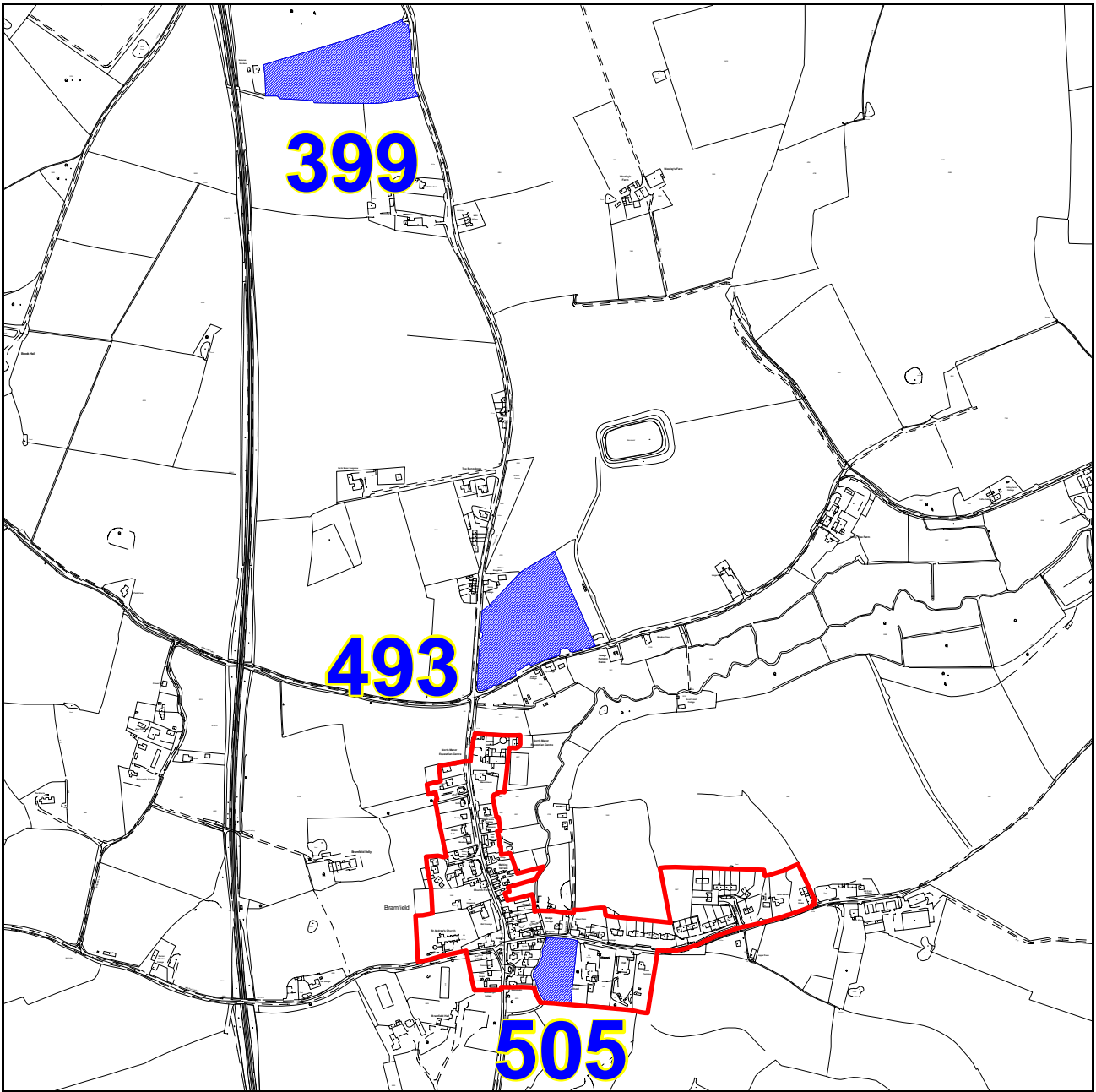


# BRAMFIELD

Proposed Settlement Classification: Key Service Centre



© Crown copyright. All rights reserved 100019684, 2008)

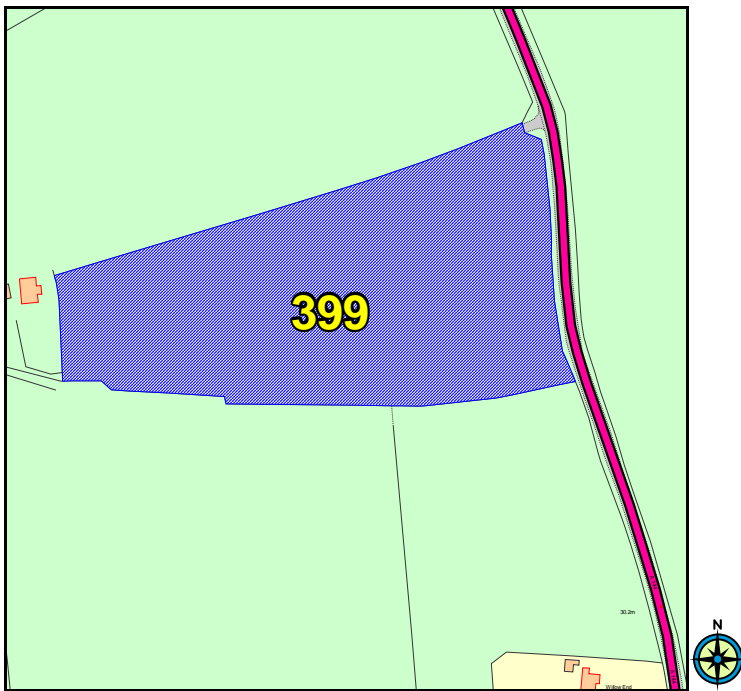
Scale: 1:10000



There are 3 site proposals in the parish.

Reference	Location and Grid References
399	Waterloo Farm, Halesworth Road, Bramfield (639747, 275158)
493	Land at The Slaughter House, Low Road, Bramfield (640031, 274291)
505	Opposite Primary School, Bridge Street, Bramfield (640073, 273747)

**399 - Land at Waterloo Farm, Halesworth Road, Bramfield**

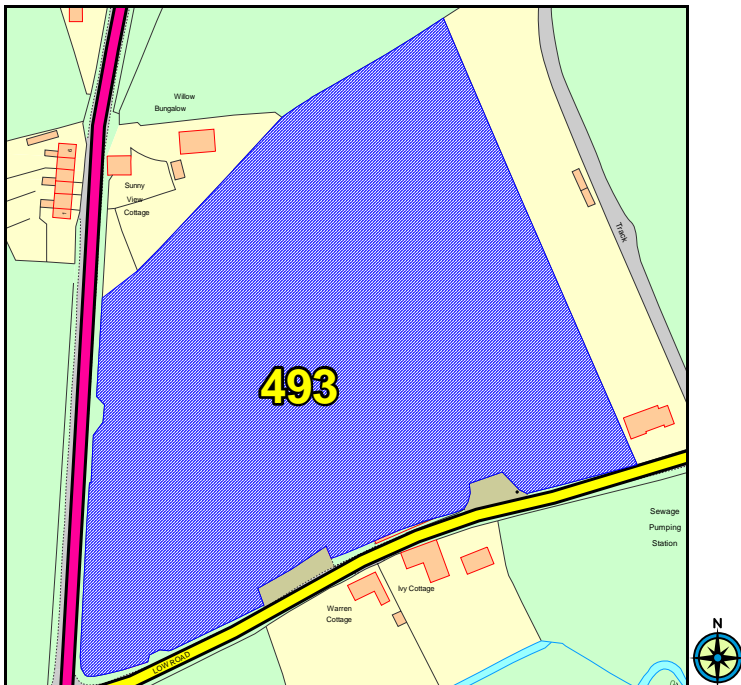


© Crown copyright. All rights reserved 100019684, 2008

<b>Land Use Type</b>	Greenfield
<b>Natural Environment Issues</b>	Protected Species (306m)
<b>Built Environment Issues</b>	NO
<b>Flood Zone (1,2,3)</b>	1
<b>Recreation Issues</b>	NO
<b>Other Issues</b>	NO

Area (Ha)	Proposal Type	Description
2.11	housing	n/a

**493 - Land at The Slaughter House, Low Road, Bramfield**

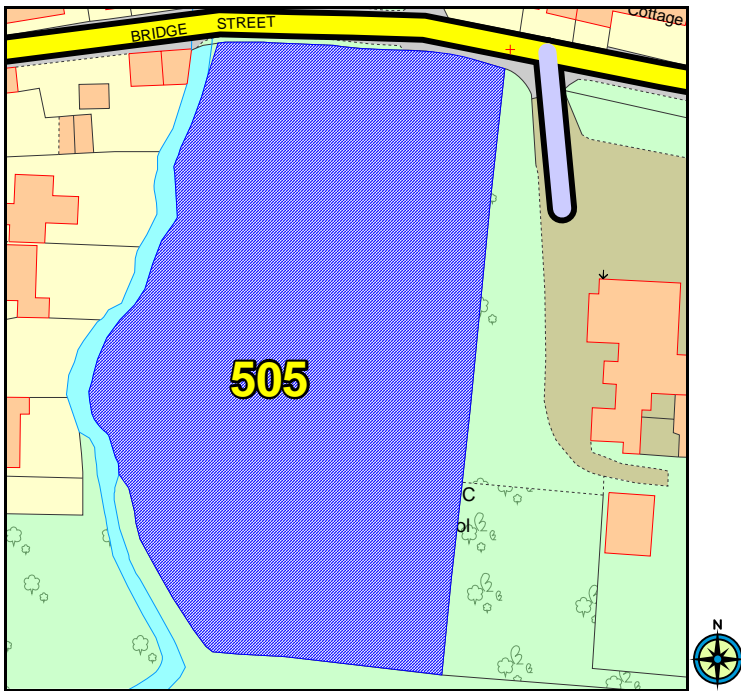


© Crown copyright. All rights reserved 100019684, 2008

<b>Land Use Type</b>	Mixed
<b>Natural Environment Issues</b>	Protected Species (74m), Conservation Area, adjacent Special Landscape Area
<b>Built Environment Issues</b>	NO
<b>Flood Zone (1,2,3)</b>	1
<b>Recreation Issues</b>	NO
<b>Other Issues</b>	minerals consultation

Area (Ha)	Proposal Type	Description
2.23	physical limits extension	n/a

**505 - Land opposite Primary School, Bridge Street, Bramfield**



© Crown copyright. All rights reserved 100019684, 2008

<b>Land Use Type</b>
Greenfield
<b>Natural Environment Issues</b>
Protected Species, Conservation Area, Special Landscape Area, adjacent Tree Protection Order
<b>Built Environment Issues</b>
NO
<b>Flood Zone (1,2,3)</b>
1
<b>Recreation Issues</b>
NO
<b>Other Issues</b>
NO

Area (Ha)	Proposal Type	Description
0.54	land designation	requests that the site be designated an 'area to be protected from development'