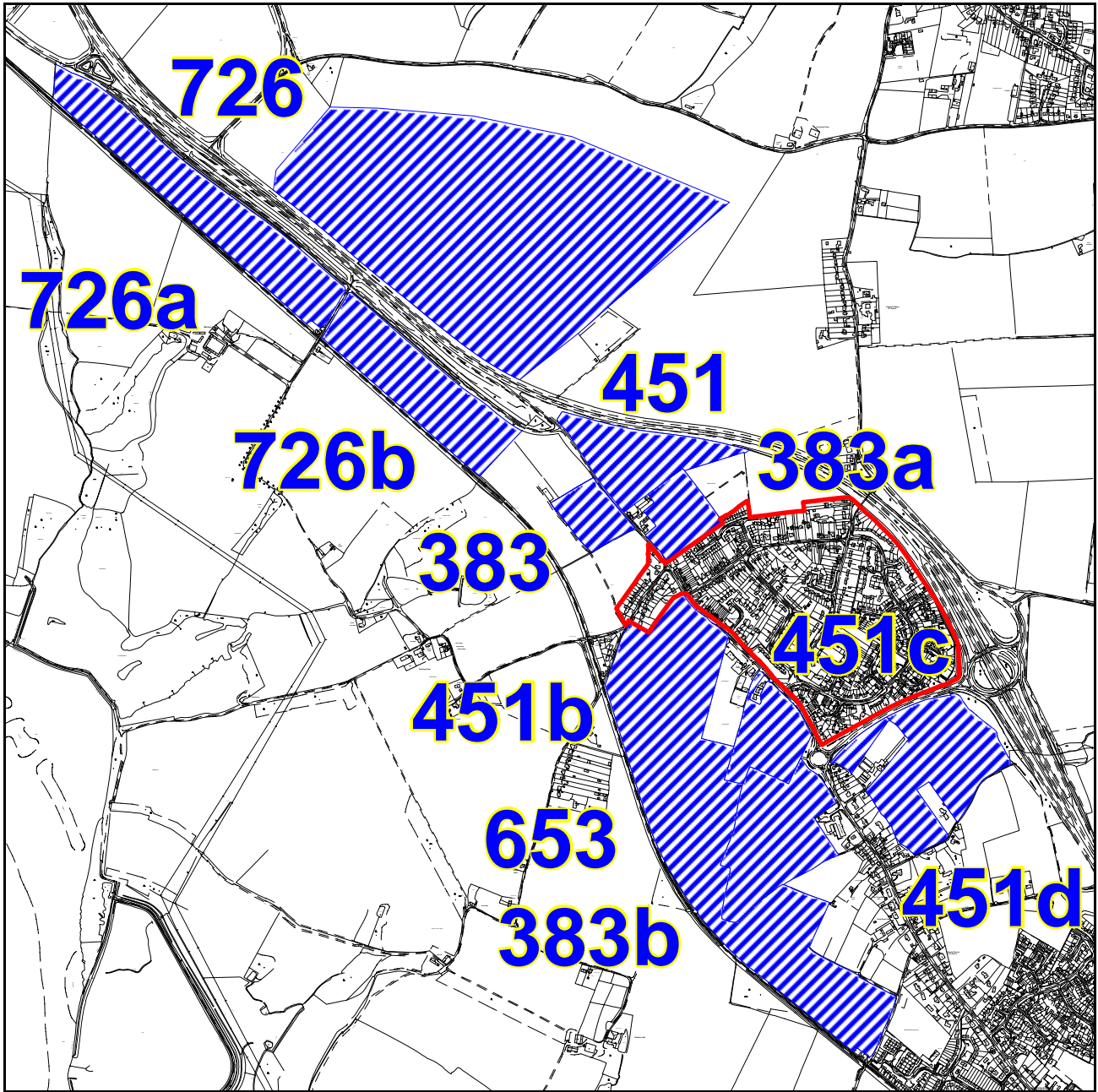


TRIMLEY ST MARTIN

Proposed Settlement Classification: Key Service Centre*



© Crown copyright. All rights reserved 100019684, 2008)

Scale: 1:175000



There are 11 site proposals in the parish.

Reference	Location and Grid References
383	Land opposite 410-414 High Road, Trimley St Martin (626834, 238022)
451	Land between High Road and the A14, Trimley St Martin (626960, 238185)
451b	Land off Grimston Lane and High Road, Trimley St Martin (627187, 237186)
451c	Land North of the Poultry Farm, High Road, Trimley St Martin (627563, 237387)
451d	Land surrounding Trimley Old Rectory, Church Lane, Trimley St Martin (627771, 237330)

383a	Land adjacent to 400 High Road, Trimley St Martin (627072, 238021)
383b	Land adjacent to Reeve Lodge, 1 High Road, Trimley St Martin (627332, 237141)
653	Land at Mushroom Farm, High Road, Trimley St Martin (627316, 237416)
726a	Land opposite Morston Hall, Morston Hall Lane, Trimley St Martin (625773, 238880)
726b	Land at Morston Hall Road and adjacent to the A14, Trimley St Martin (626362, 238376)
726	Land between the A14, Croft Lane, Innocence Lane and Walkbarn Lane, Trimley St Martin (626553, 238828)

383 - Land opposite 410-414 High Road, Trimley St Martin

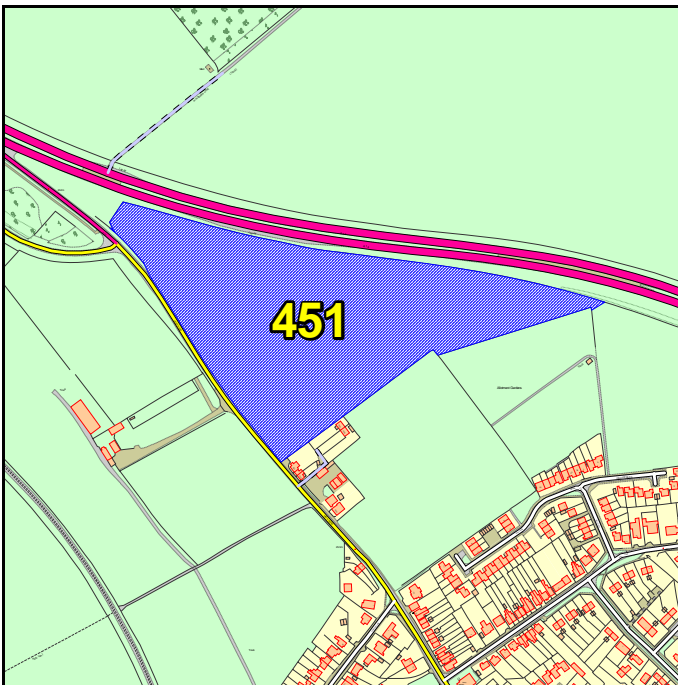


© Crown copyright. All rights reserved 100019684, 2008

Land Use Type	Greenfield
Natural Environment Issues	Protected Species (30m)
Built Environment Issues	NO
Flood Zone (1,2,3)	1
Recreation Issues	NO
Other Issues	minerals consultation, radon protection area

Area (Ha)	Proposal Type	Description
16.48	housing	proposed allocations for housing

451 - Land between High Road and the A14, Trimley St Martin

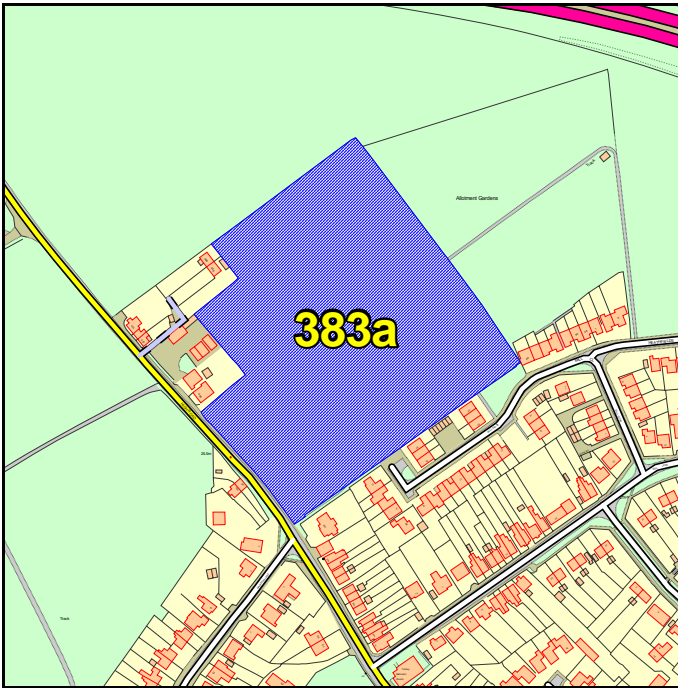


© Crown copyright. All rights reserved 100019684, 2008

Land Use Type	Greenfield
Natural Environment Issues	Protected Species
Built Environment Issues	NO
Flood Zone (1,2,3)	1
Recreation Issues	NO
Other Issues	radon protection area, minerals consultation

Area (Ha)	Proposal Type	Description
5.89	physical limits extension	proposed for housing

383a- Land adjacent to 400 High Road, Trimley St Martin

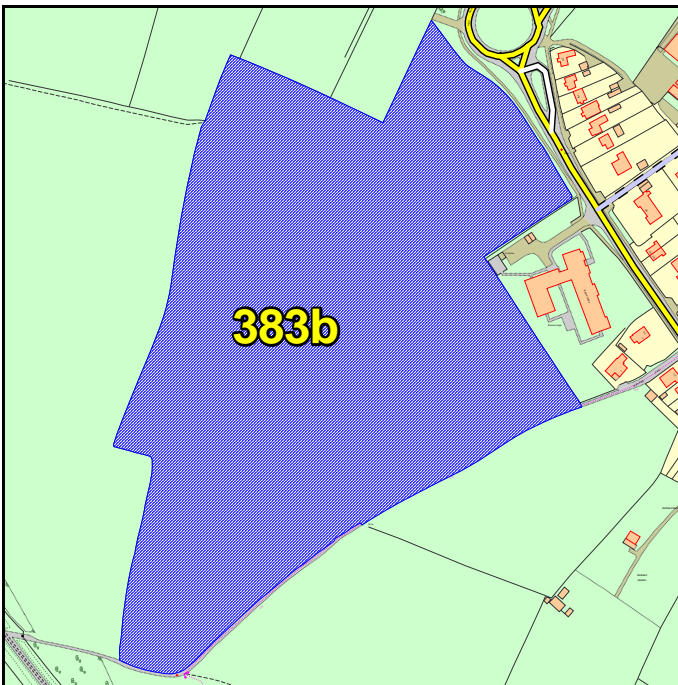


Land Use Type	Greenfield
Natural Environment Issues	Protected Species
Built Environment Issues	NO
Flood Zone (1,2,3)	1
Recreation Issues	NO
Other Issues	radon protection area, minerals consultation

© Crown copyright. All rights reserved 100019684, 2008

Area (Ha)	Proposal Type	Description
3.06	housing	proposed allocations for housing

383b - Land adjacent to Reeve Lodge, 1 High Road, Trimley St Martin

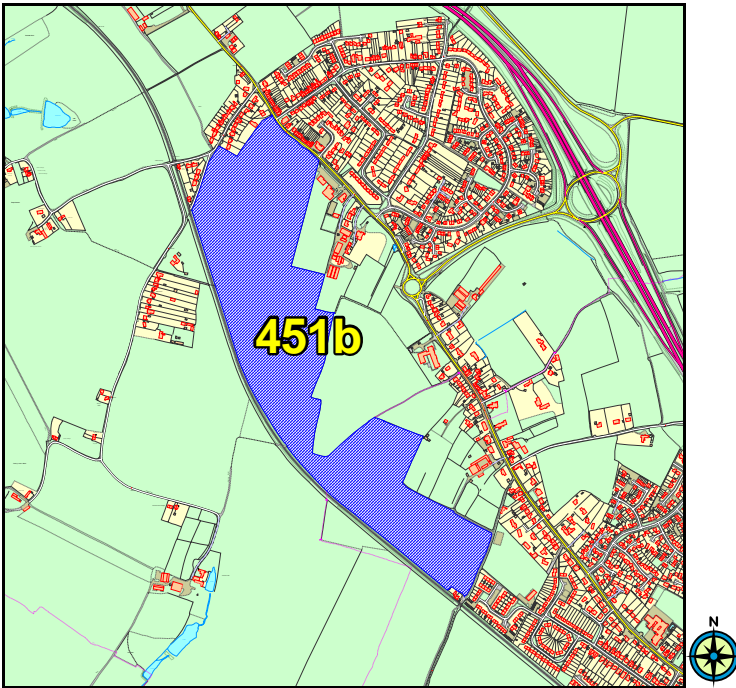


Land Use Type	Greenfield
Natural Environment Issues	Protected Species (25m)
Built Environment Issues	NO
Flood Zone (1,2,3)	1
Recreation Issues	NO
Other Issues	radon protection area, minerals consultation

© Crown copyright. All rights reserved 100019684, 2008

Area (Ha)	Proposal Type	Description
8.38	housing	proposed allocations for housing

451b - Land off Grimston Lane and High Road, Trimley St Martin

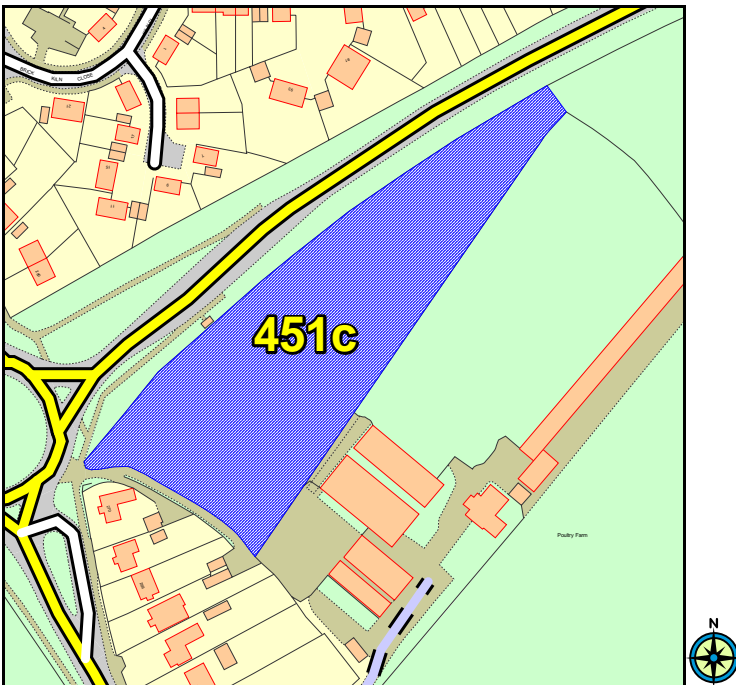


© Crown copyright. All rights reserved 100019684, 2008

Land Use Type	Greenfield
Natural Environment Issues	Protected Species, adjacent Area of Outstanding Natural Beauty
Built Environment Issues	NO
Flood Zone (1,2,3)	1
Recreation Issues	NO
Other Issues	minerals consultation, radon protection area

Area (Ha)	Proposal Type	Description
29.18	physical limits extension	proposed for housing

451c - Land North of the Poultry Farm, High Road, Trimley St Martin

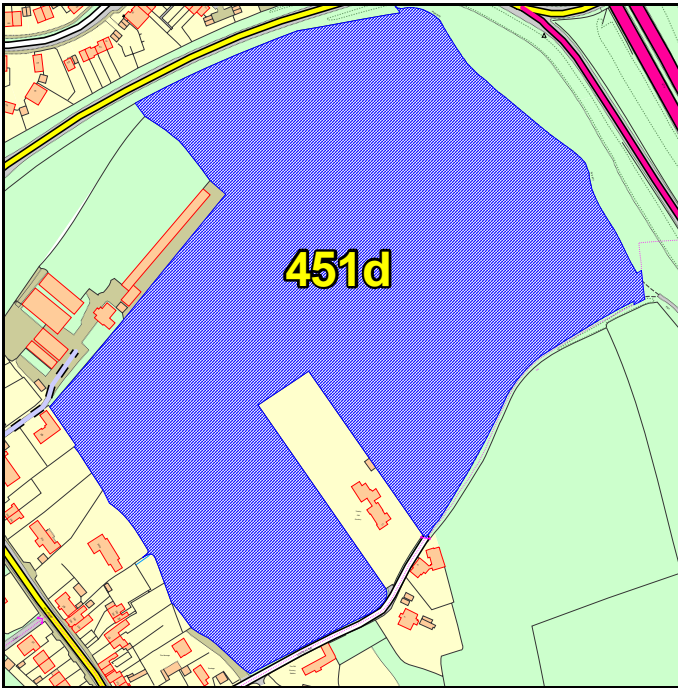


© Crown copyright. All rights reserved 100019684, 2008

Land Use Type	Greenfield
Natural Environment Issues	Protected Species (90m)
Built Environment Issues	NO
Flood Zone (1,2,3)	1
Recreation Issues	NO
Other Issues	radon protection area

Area (Ha)	Proposal Type	Description
0.77	physical limits extension	proposed for housing

451d - Land surrounding Trimley Old Rectory, Church Lane, Trimley St Martin



© Crown copyright. All rights reserved 100019684, 2008

Land Use Type
Greenfield
Natural Environment Issues
Protected Species (181m)
Built Environment Issues
NO
Flood Zone (1,2,3)
1
Recreation Issues
NO
Other Issues
radon protection area

Area (Ha)	Proposal Type	Description
9.25	physical limits extension	proposed for housing