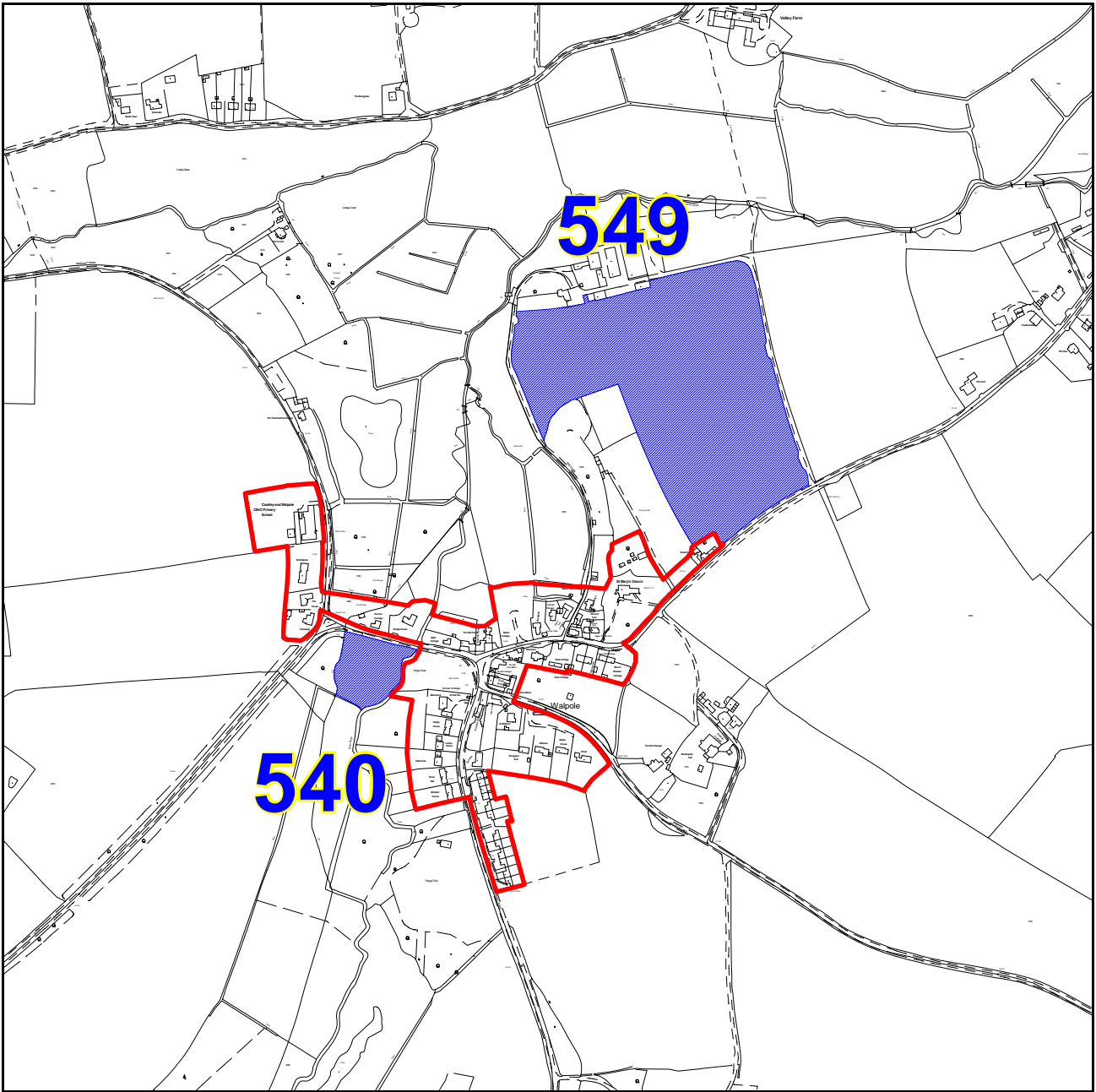


WALPOLE

Proposed Settlement Classification: Other Village



© Crown copyright. All rights reserved 100019684, 2008)

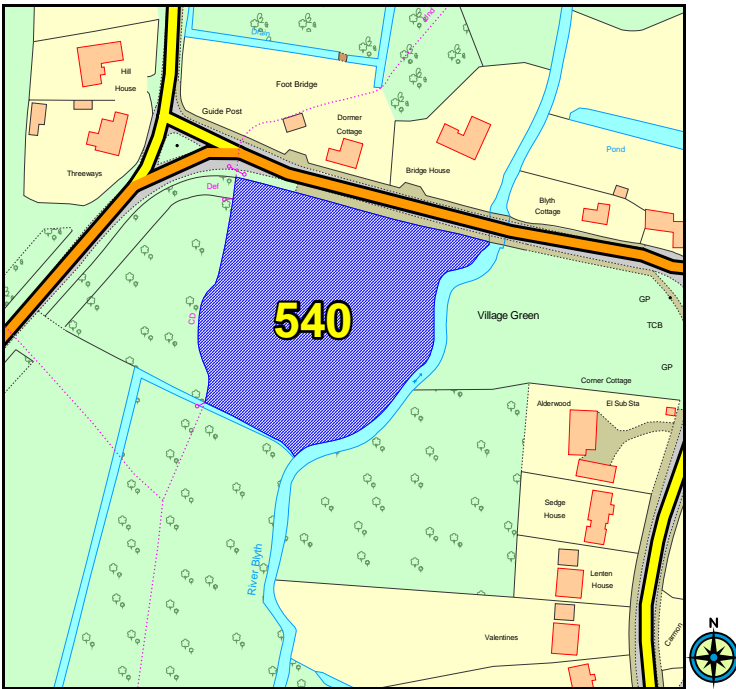
Scale: 1:7500



There are 2 site proposals in the parish.

Reference	Location and Grid References
540	Land at Walpole Bridge, opposite Bridge House, Walpole (636381, 274531)
549	Land between Walpole Old Hall, The Clink and Forge Cottage, Halesworth Road, Walpole (636742, 274861)

540 - Land at Walpole Bridge, opposite Bridge House, Walpole

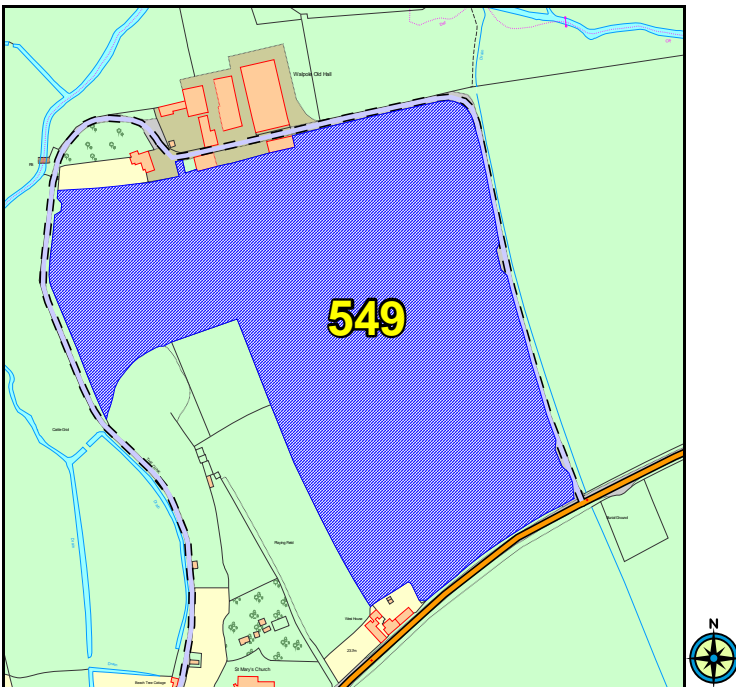


© Crown copyright. All rights reserved 100019684, 2008

Land Use Type
Greenfield
Natural Environment Issues
Protected Species, Special Landscape Area
Built Environment Issues
NO
Flood Zone (1,2,3)
3 (100%)
Recreation Issues
NO
Other Issues

Area (Ha)	Proposal Type	Description
0.55	physical limits extension	n/a

549 - Land between Walpole Old Hall, The Clink and Forge Cottage, Halesworth Road, Walpole



© Crown copyright. All rights reserved 100019684, 2008

Land Use Type
Greenfield
Natural Environment Issues
Protected Species (156m), Special Landscape Area
Built Environment Issues
NO
Flood Zone (1,2,3)
1
Recreation Issues
NO
Other Issues
minerals consultation

Area (Ha)	Proposal Type	Description
6.41	physical limits extension	n/a