

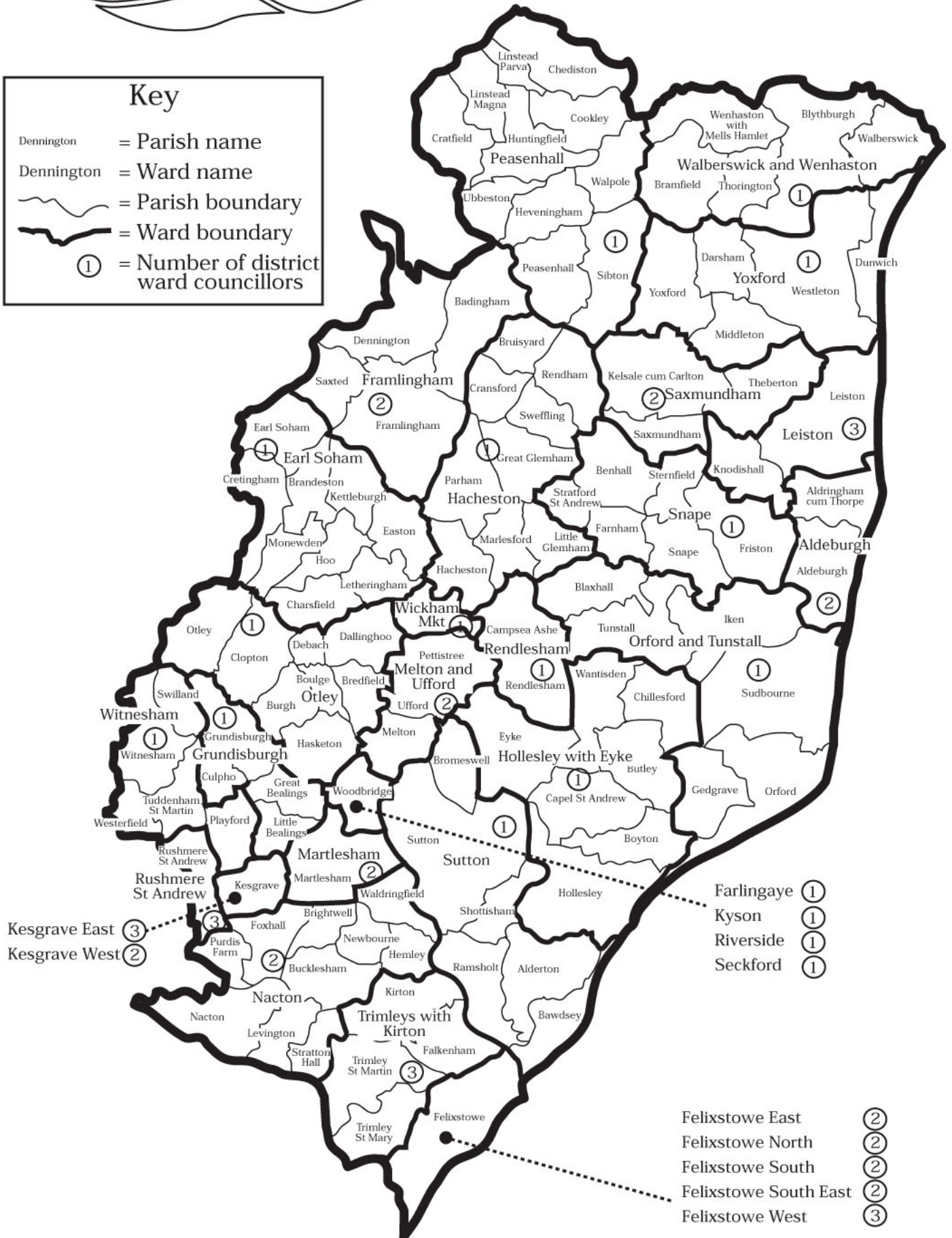


# Parishes and Wards in Suffolk Coastal District

## Key

- Dennington = Parish name
- Dennington = Ward name
-  = Parish boundary
-  = Ward boundary
- ① = Number of district ward councillors



This map is based upon Ordnance Survey material with the permission of Ordnance Survey on behalf of the Controller of her Majesty's Stationery Office © Crown copyright. Unauthorised reproduction infringes Crown copyright and may lead to prosecution or civil proceedings. Suffolk Coastal District Council 100019684, 2009.